

DETAILS OF STRUCTURES WITHIN GREEN BORDER AREA:-

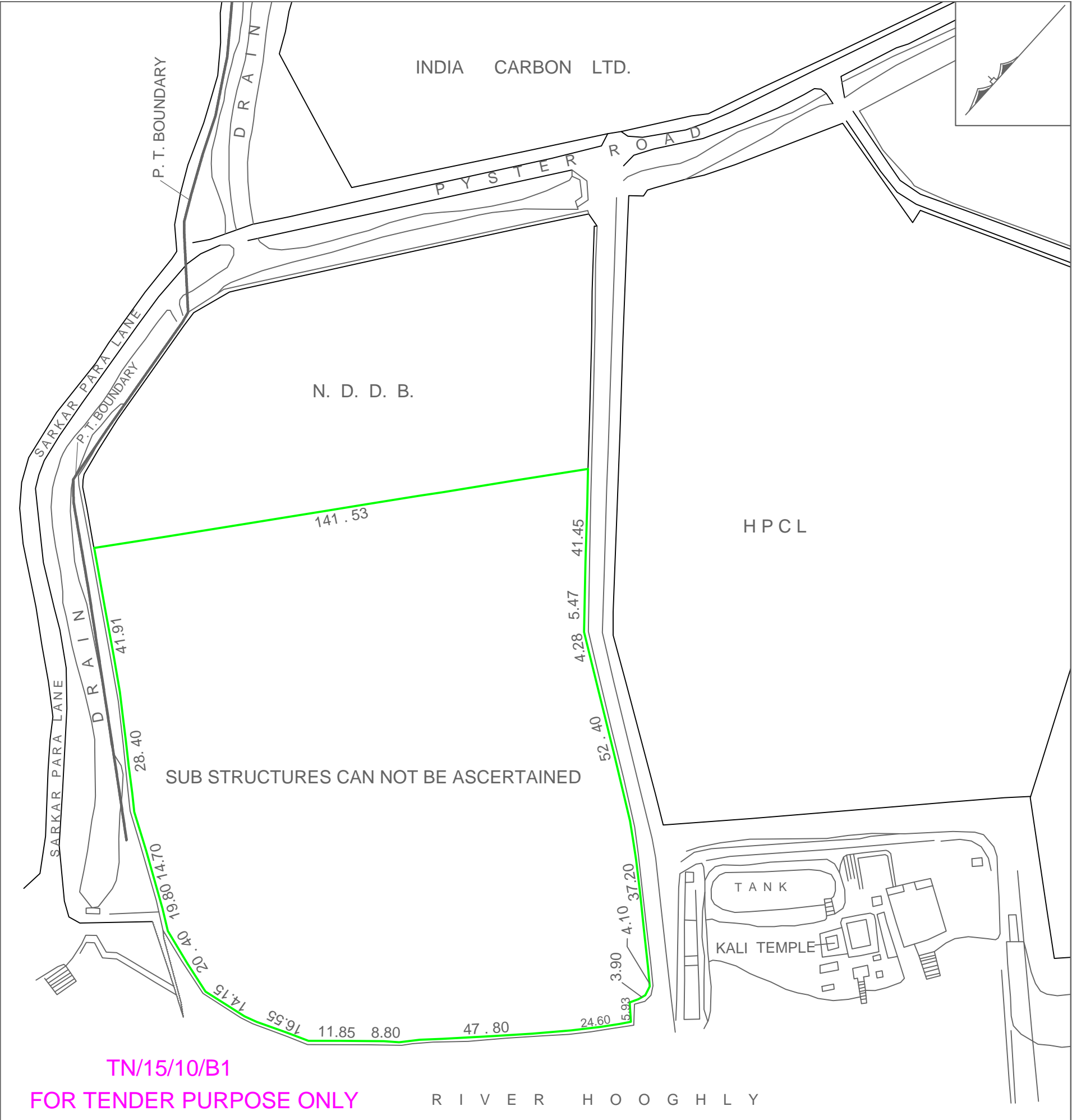
1. BOUNDARY WALL 644'-0" FROM 'M', 'N', 'O' TO 'A' VALUATION WILL BE TAKEN.
2. BOUNDARY WALL FROM 'A', 'B', 'C', 'D', 'E', 'F' TO 'G' WILL BE RETAINED BY Ko.P.T.
3. STRUCTURES, RAILWAY TRACKS AND OTHER INSTALLATIONS WILL BE SOLD OUT. (SHOWN IN BLUE COLOR)

THE BOARD OF TRUSTEES OF THE PORT OF KOLKATA

PLAN SHOWING AREA NEAR 14 NO. NSD AT ALIFNAGAR

AREA INSIDE DOCK = 15847 SQM.
 AREA OUTSIDE DOCK = 12920 SQM.
TOTAL AREA = 28767 SQM.
 (SHOWN WITHIN GREEN BORDER)

| | |
|--------------------|--------------------------|
| SURVEYED BY. I.BEJ | SKETCH NO. -9230-3-D-III |
| DRAWN BY. S. PARUA | SCALE :- 1"=150'-0" |
| | DATE :- 19.09.2014 |



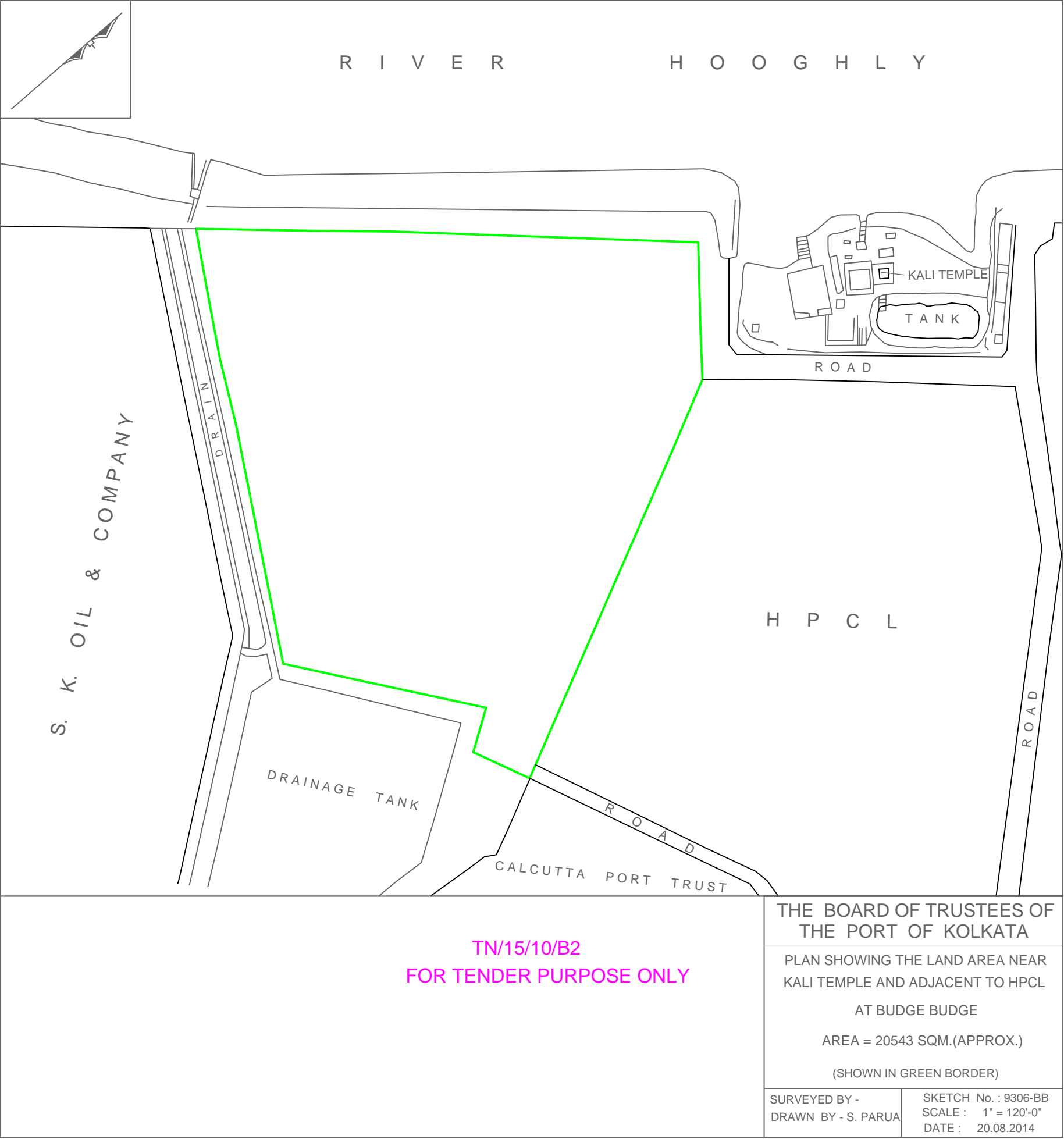
TN/15/10/B1
FOR TENDER PURPOSE ONLY

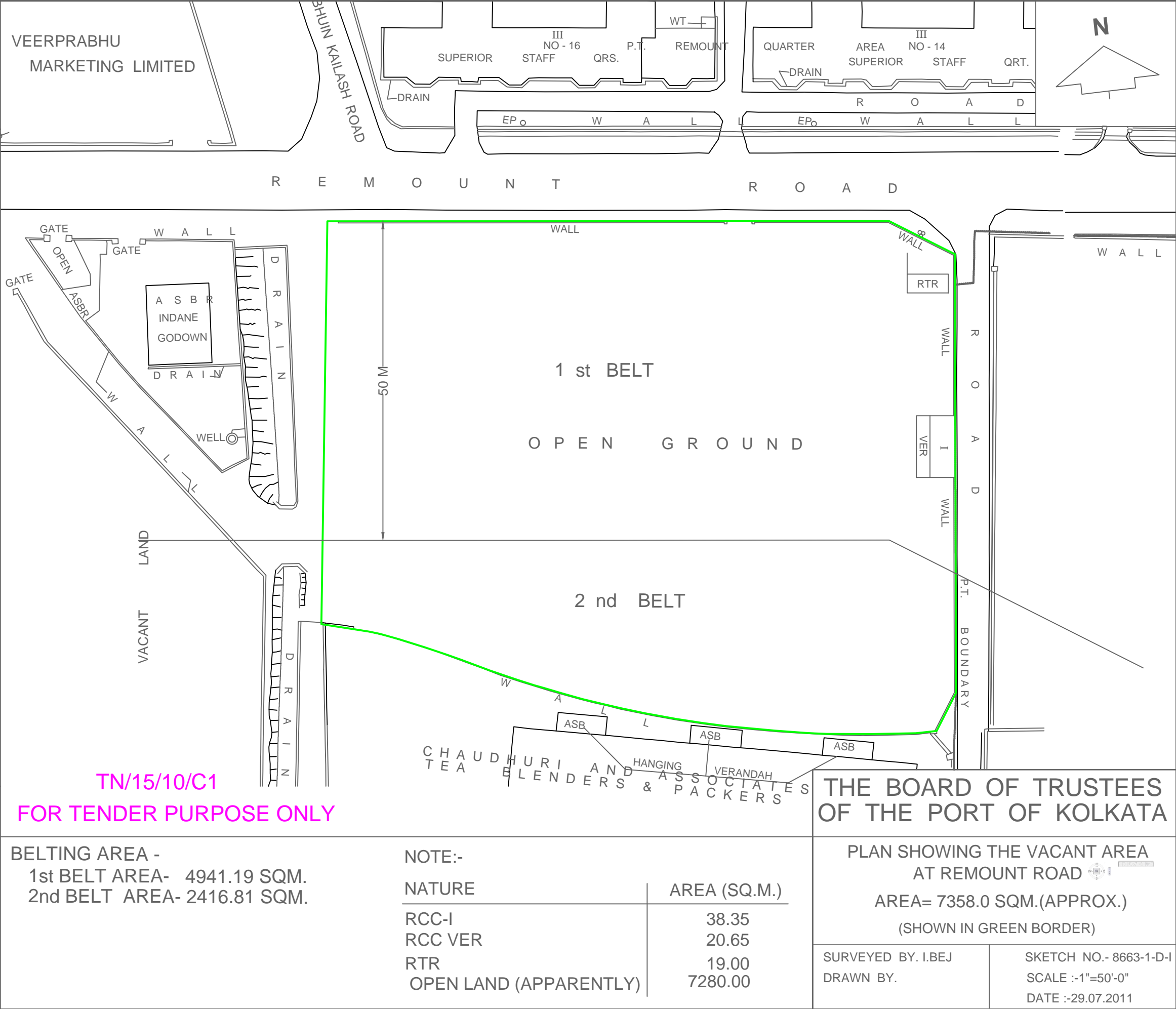
NOTE :-
1.PLOT IS ENCLOSED WITH BOUNDARY WALL .
2.SUB STRUCTURES CAN NOT BE ASCERTAINED.

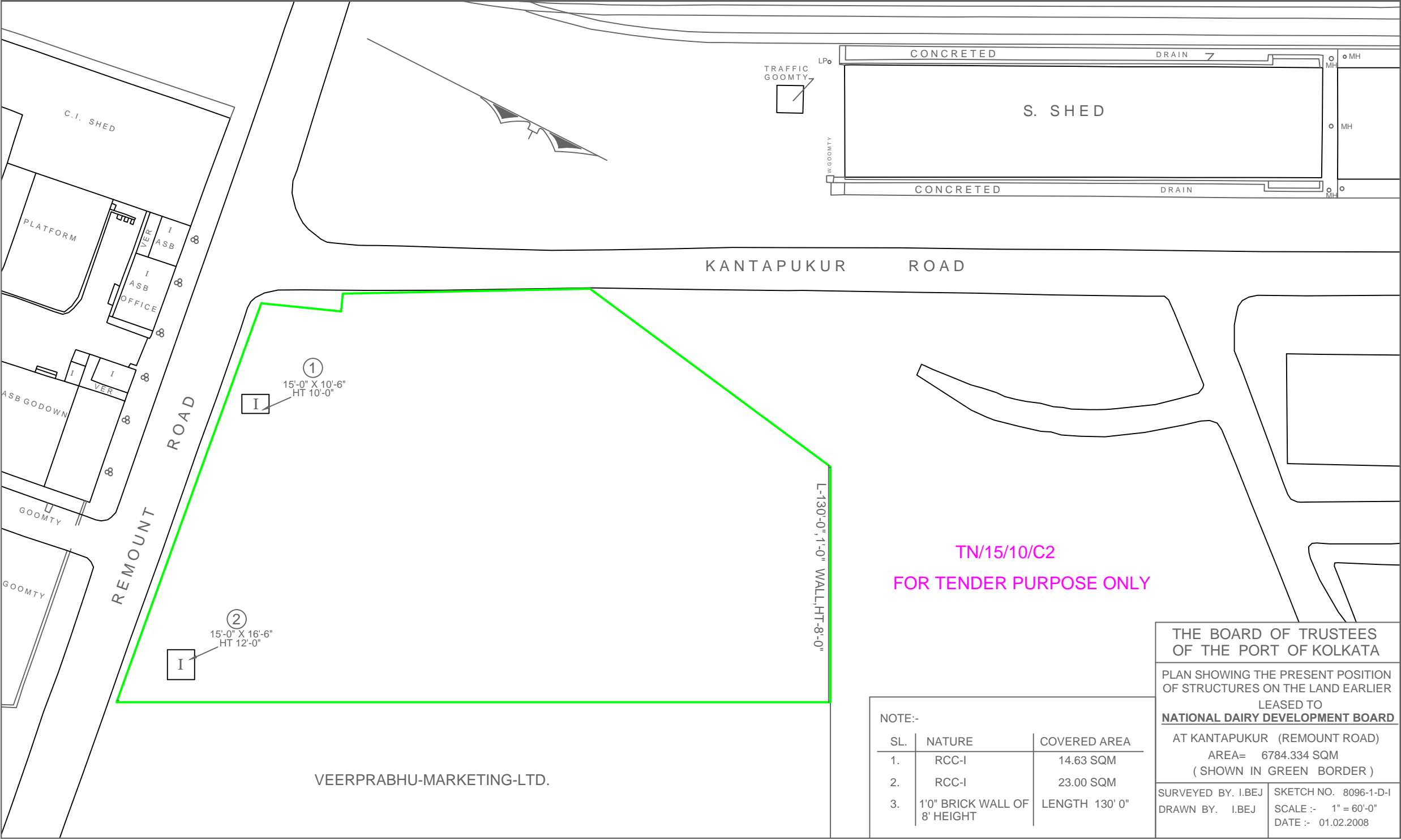
THE BOARD OF TRUSTEES
OF THE PORT OF KOLKATA
PLAN SHOWING THE VACANT LAND
AT BUDGE BUDGE NEAR KALI TEMPLE
AREA = 19283.388 SQM.
(SHOWN WITHIN GREEN BORDER)

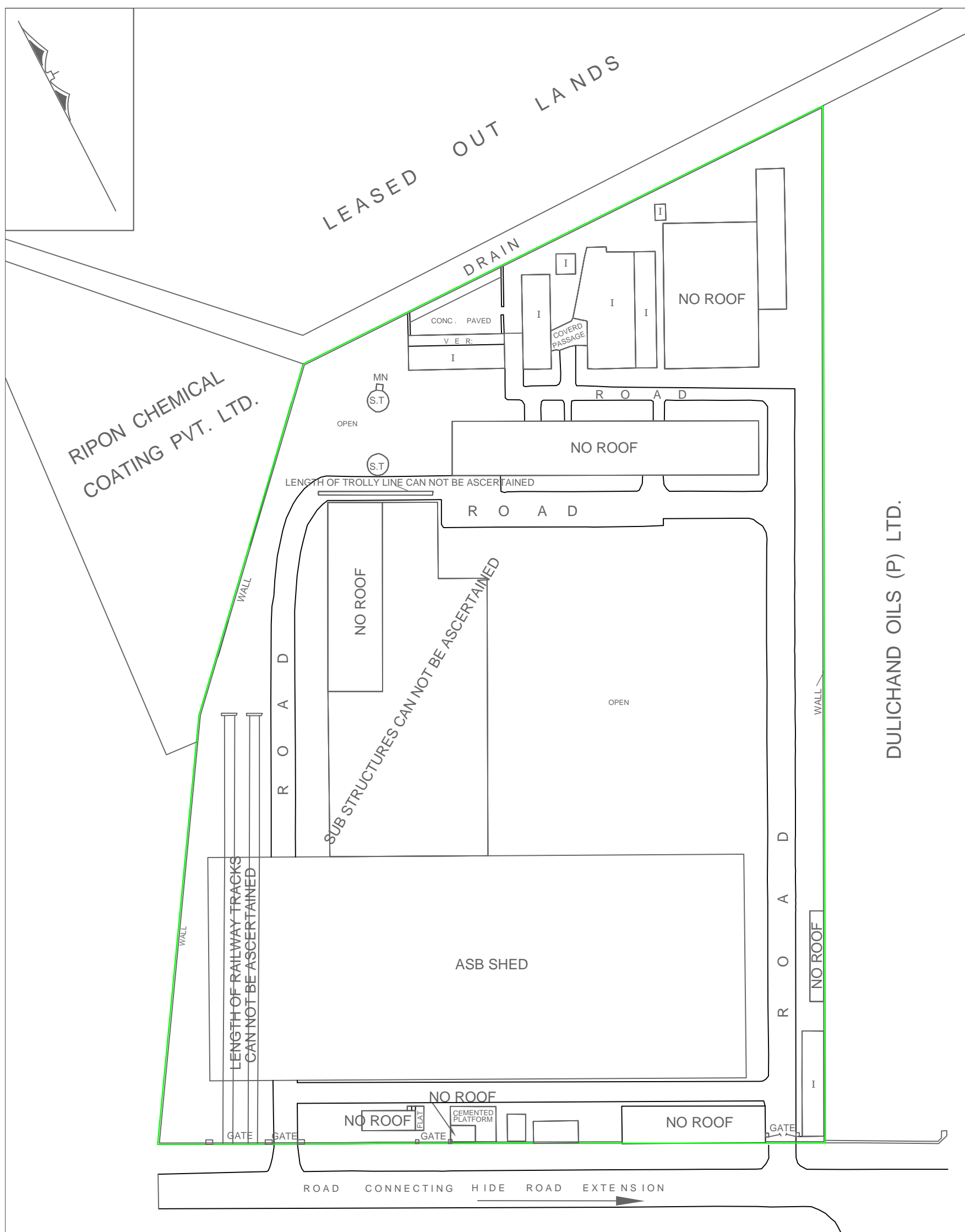
SURVEYED BY - I. BEJ
DRAWN BY - S. PARUA

SKETCH NO. 9265-BB
SCALE :- 1"= 100' 0"
DATE :- 04.06.2014







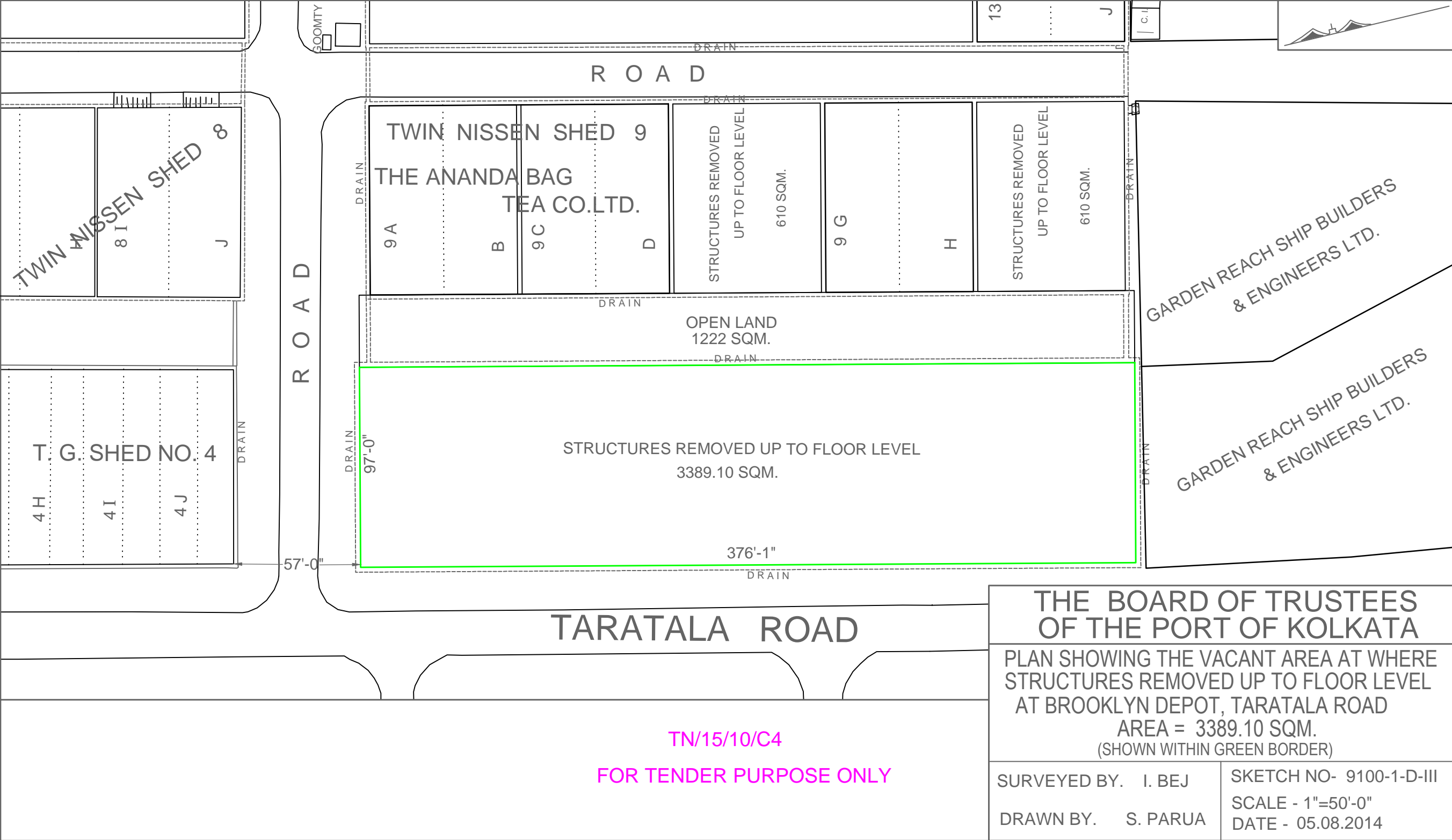


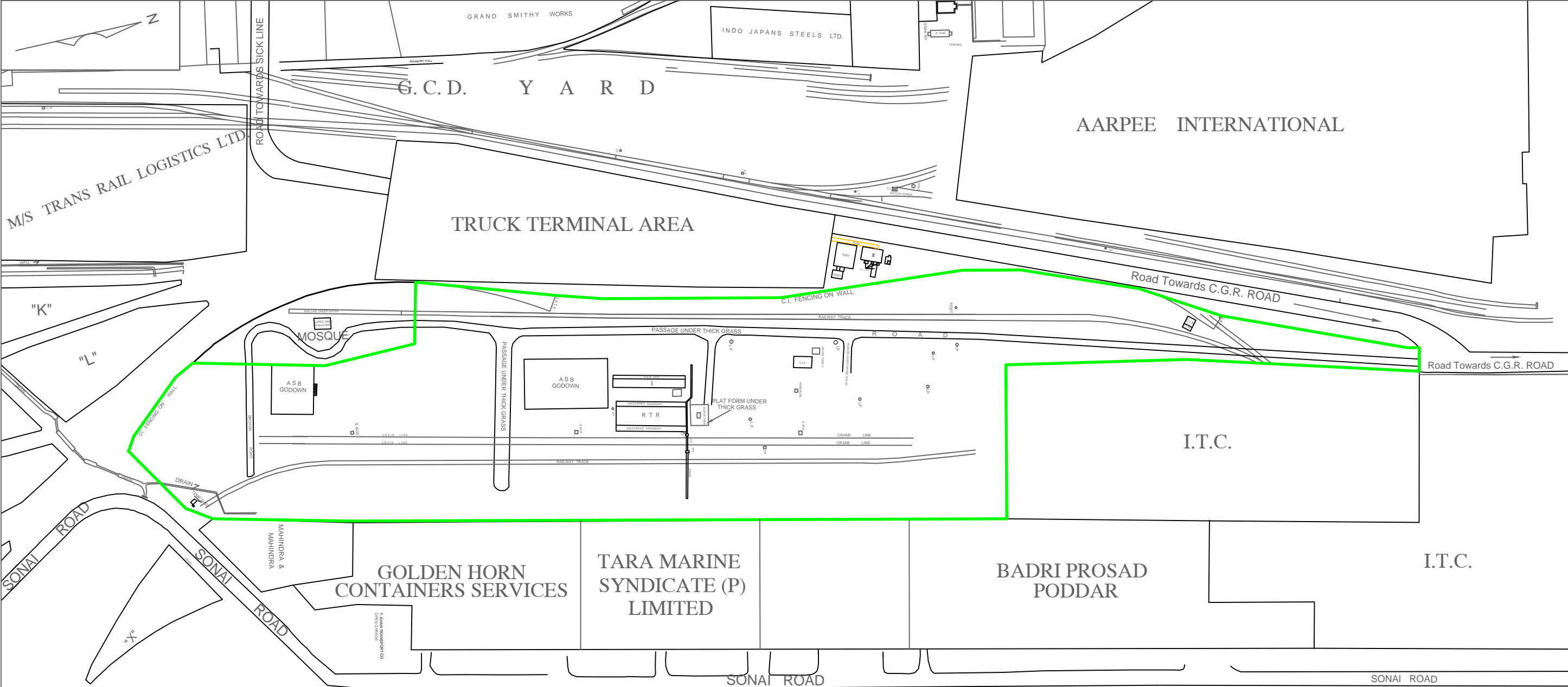
TN/15/10/C3
FOR TENDER PURPOSE ONLY



1st BELT= 5636 SQM.
2 nd BELT = 10689.6 SQM.
AREA = 16325.6 SQM

| THE BOARD OF TRUSTEES OF THE PORT OF KOLKATA | |
|--|--|
| PLAN SHOWING THE VACANT LAND WITH STRUCTURE AT JINJIRPOLE AREA = 16325.6 SQM (SHOWN WITHIN GREEN BORDER) | |
| SURVEYED BY - I. BEJ DRAWN BY - S. PARUA | SKETCH NO. 9149-D-III SCALE :- 1"= 60' 0" DATE :- 02.12.2013 |



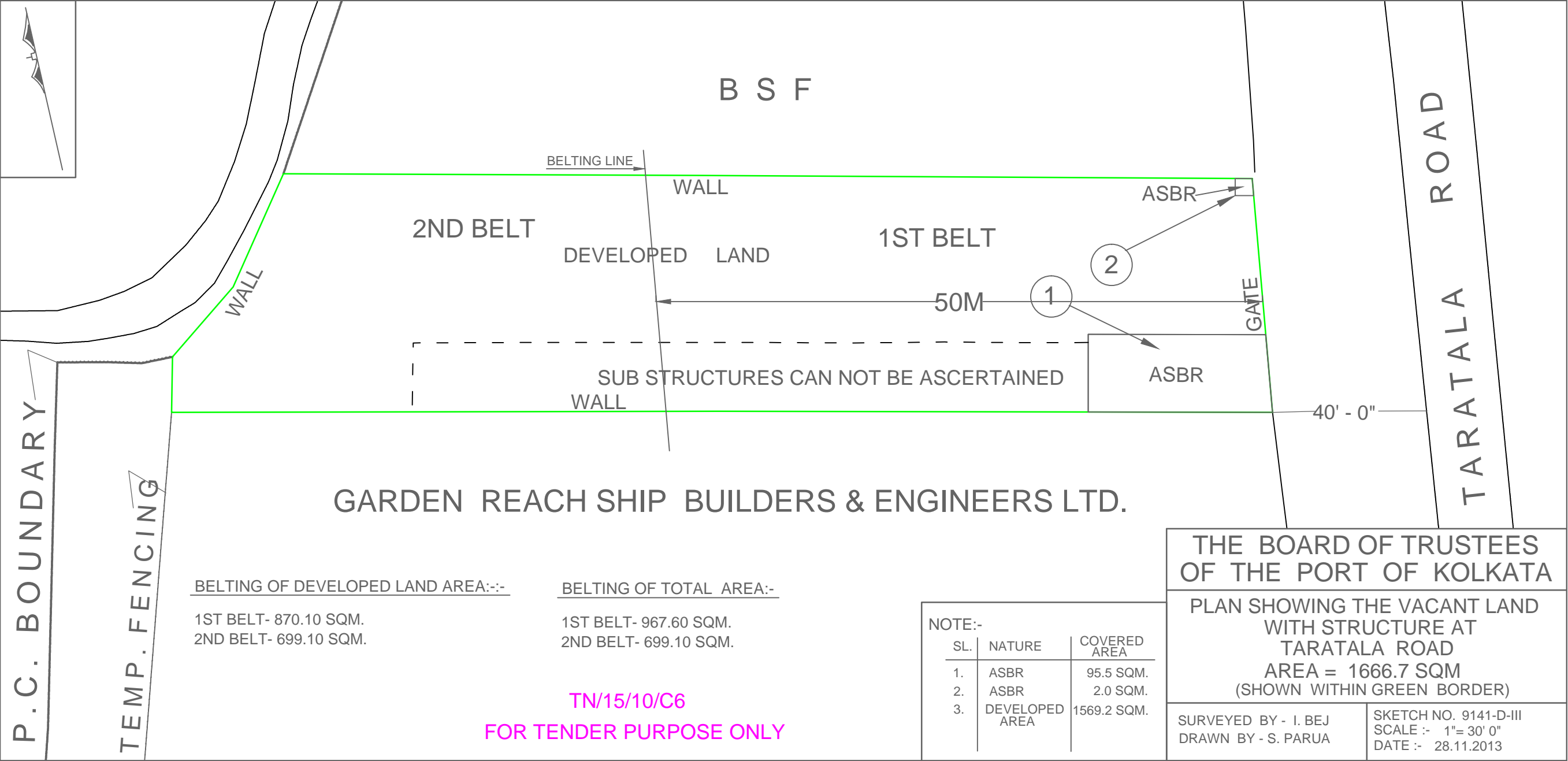


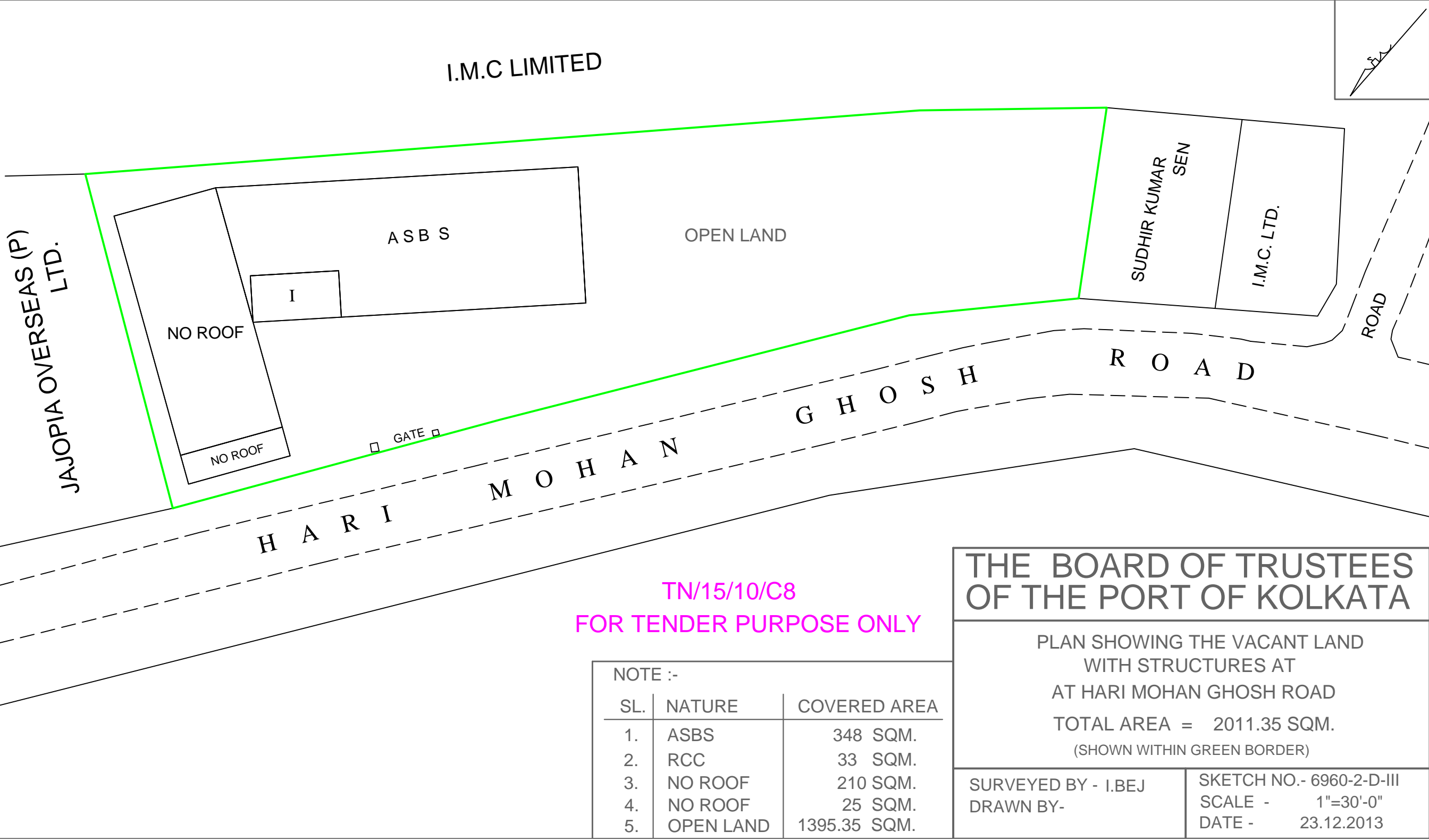
TN/15/10/C5
FOR TENDER PURPOSE ONLY

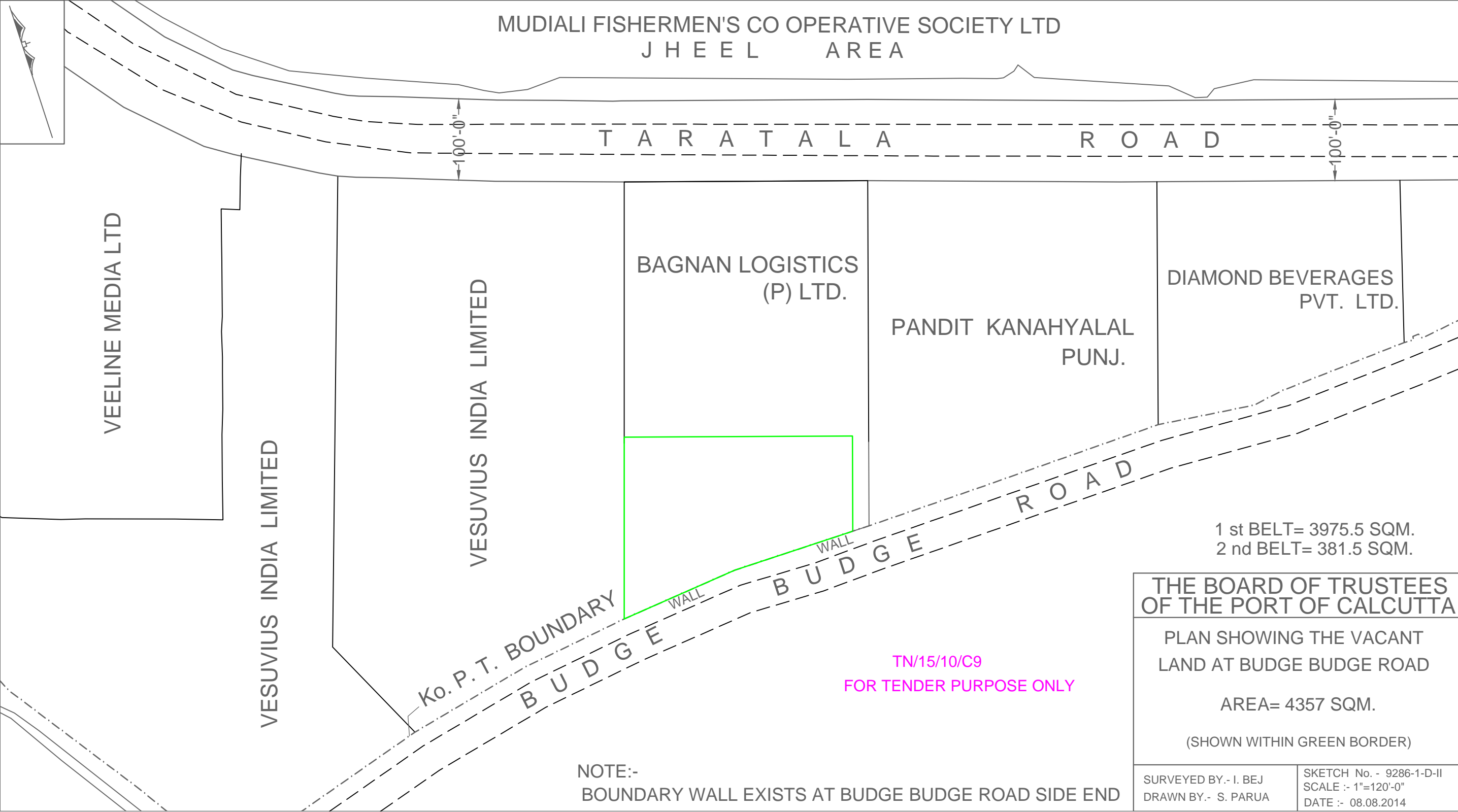
THE BOARD OF TRUSTEES
OF THE PORT OF KOLKATA
PLAN SHOWING THE STRUCTURES AND
OPEN LAND AT ERSTWHILE SALES YARD
ADJOINING THE EXISTING TRUCK TERMINAL
AREA = 38450 SQM.
(SHOWN WITHIN GREEN BORDER)

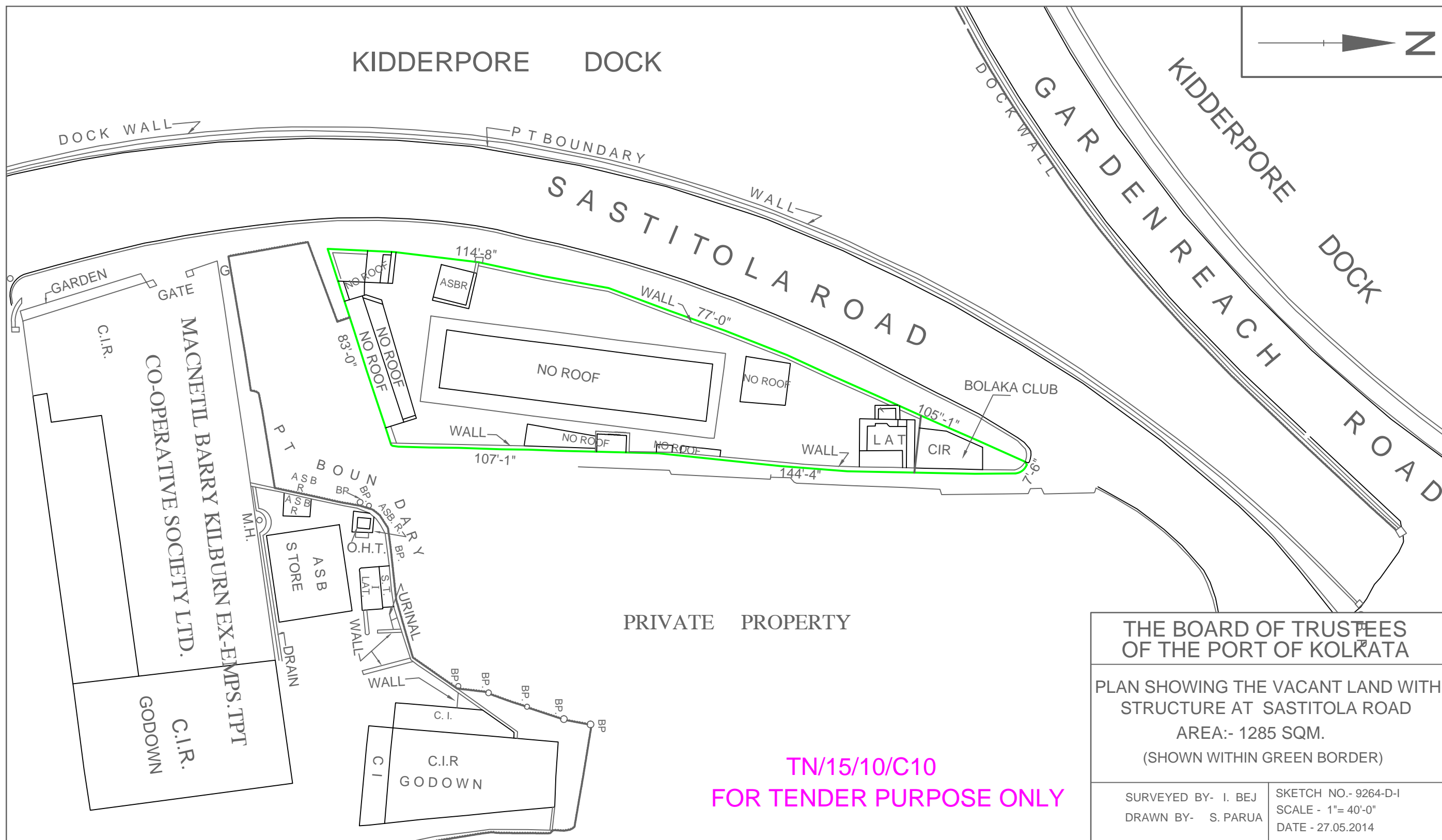
SURVEYED BY.
DRAWN BY.

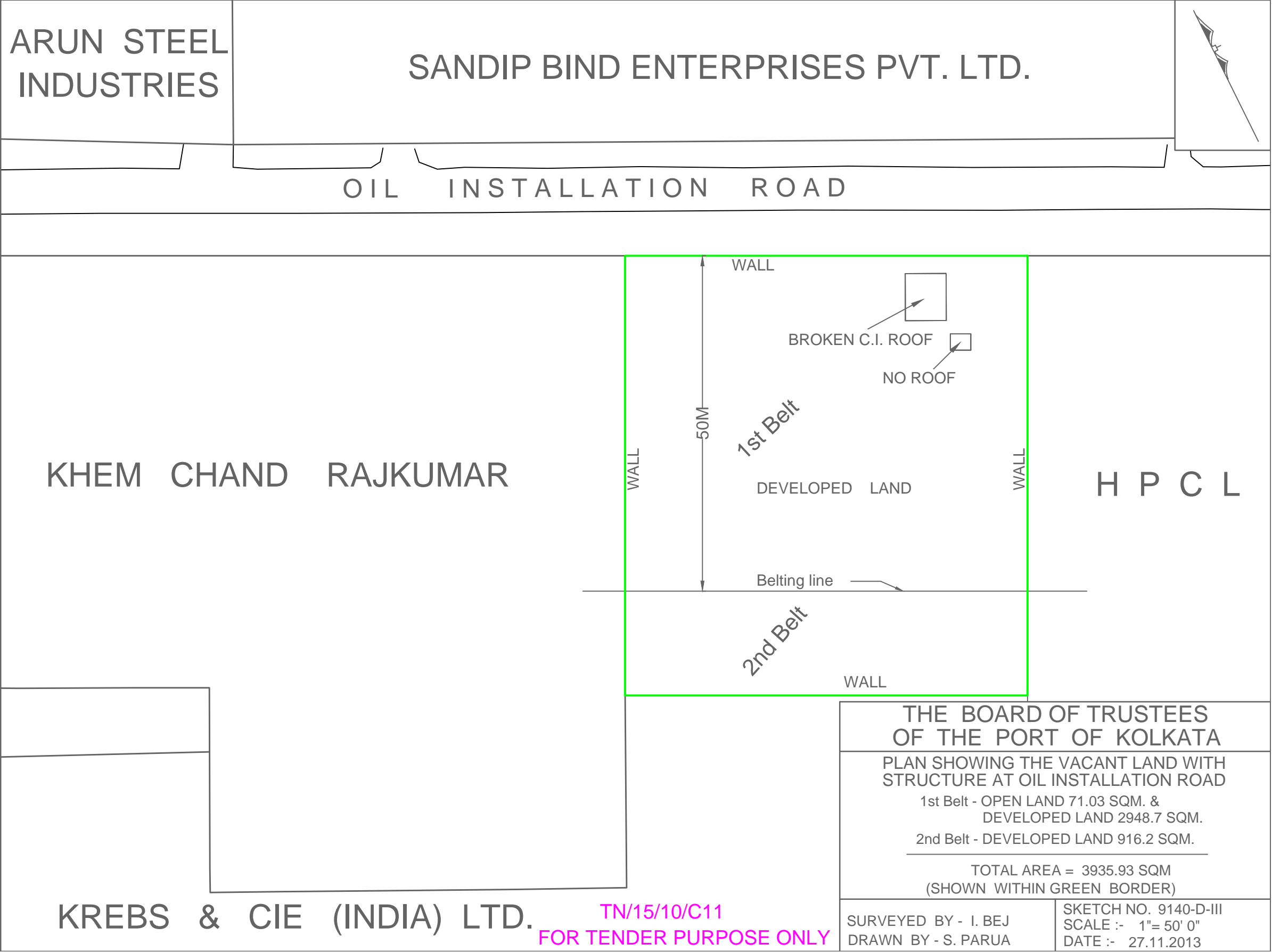
SKETCH NO. 8584-3-D-III
SCALE :- 1"= 150'-0"
DATE :- 05.08.2014

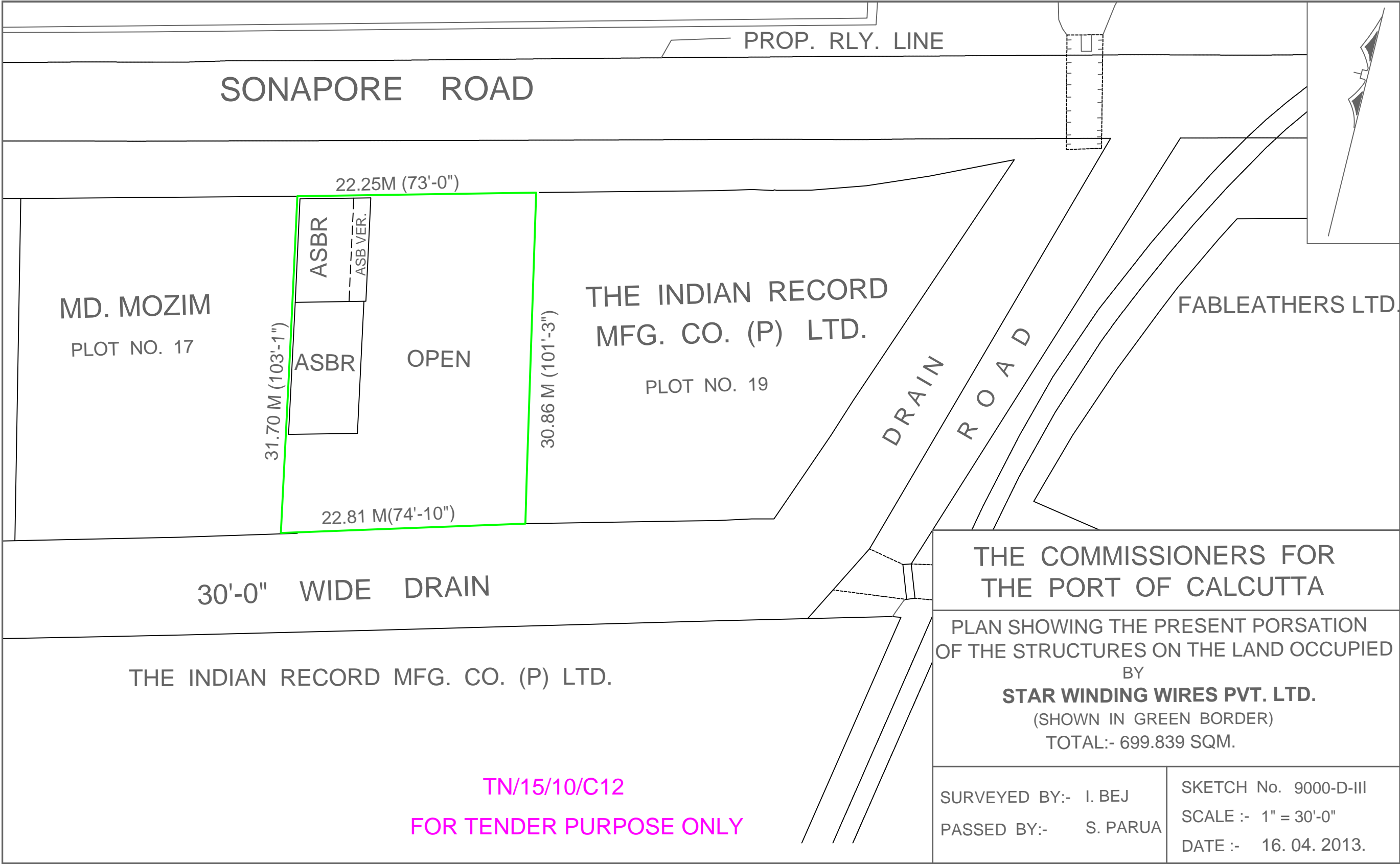


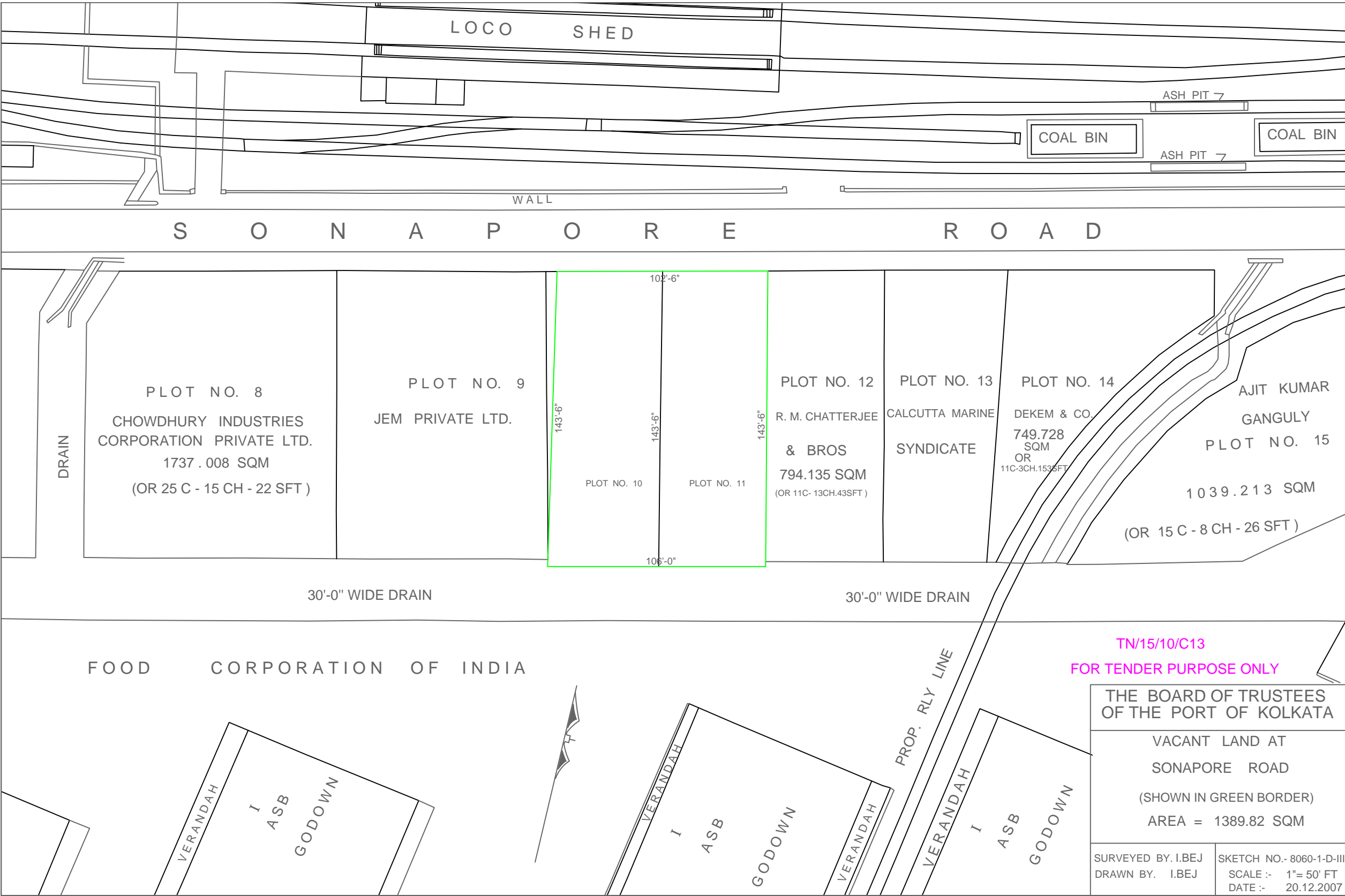


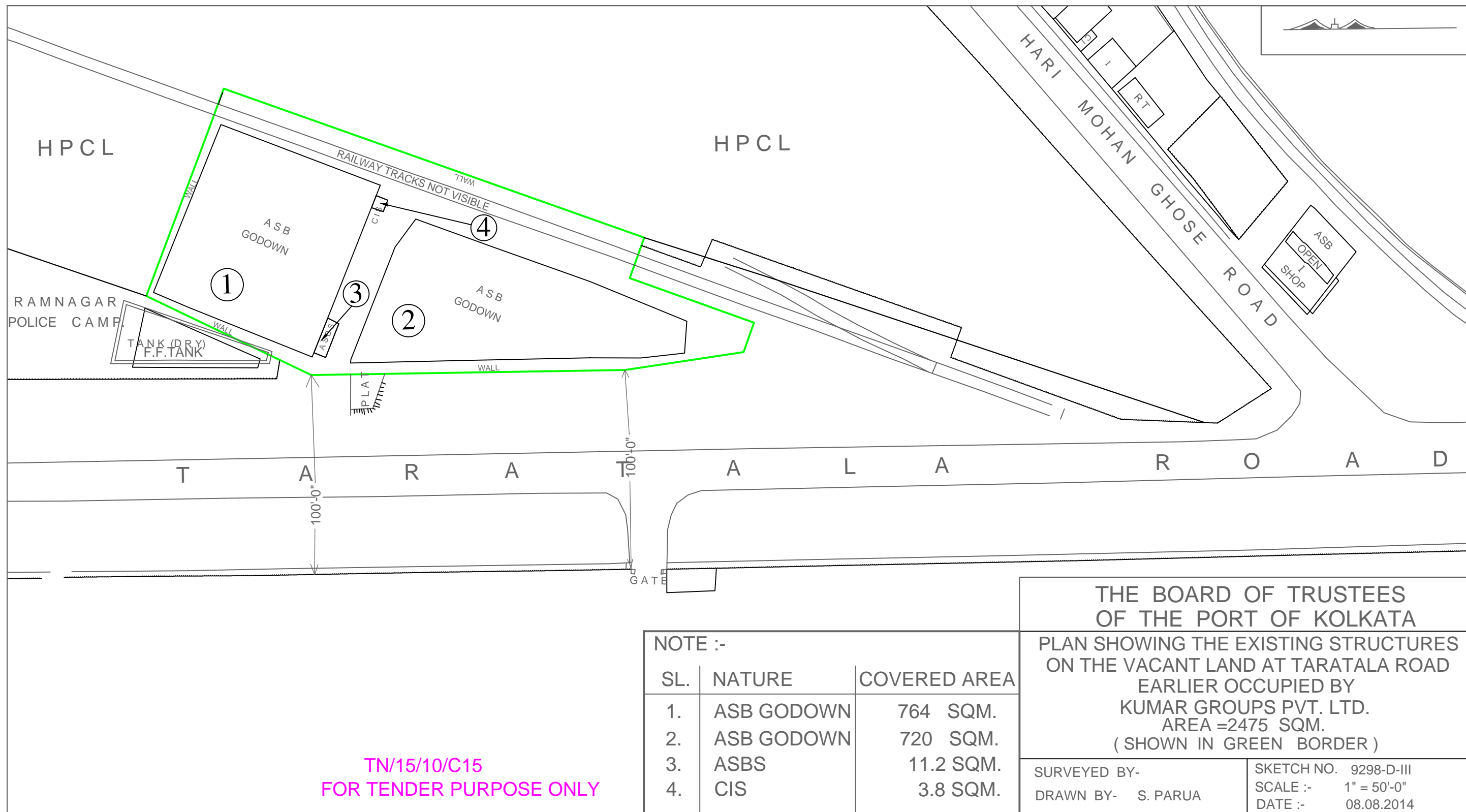


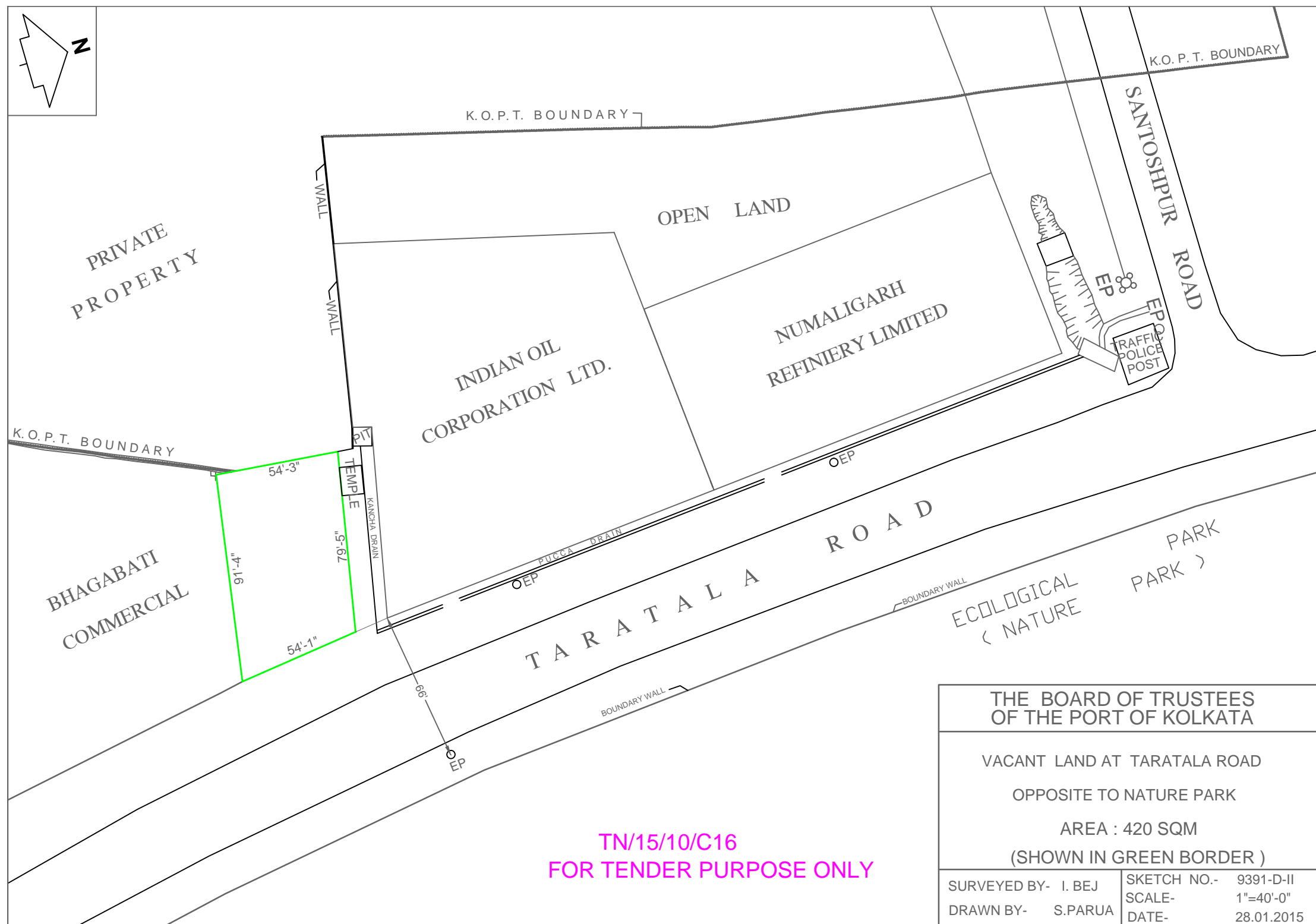


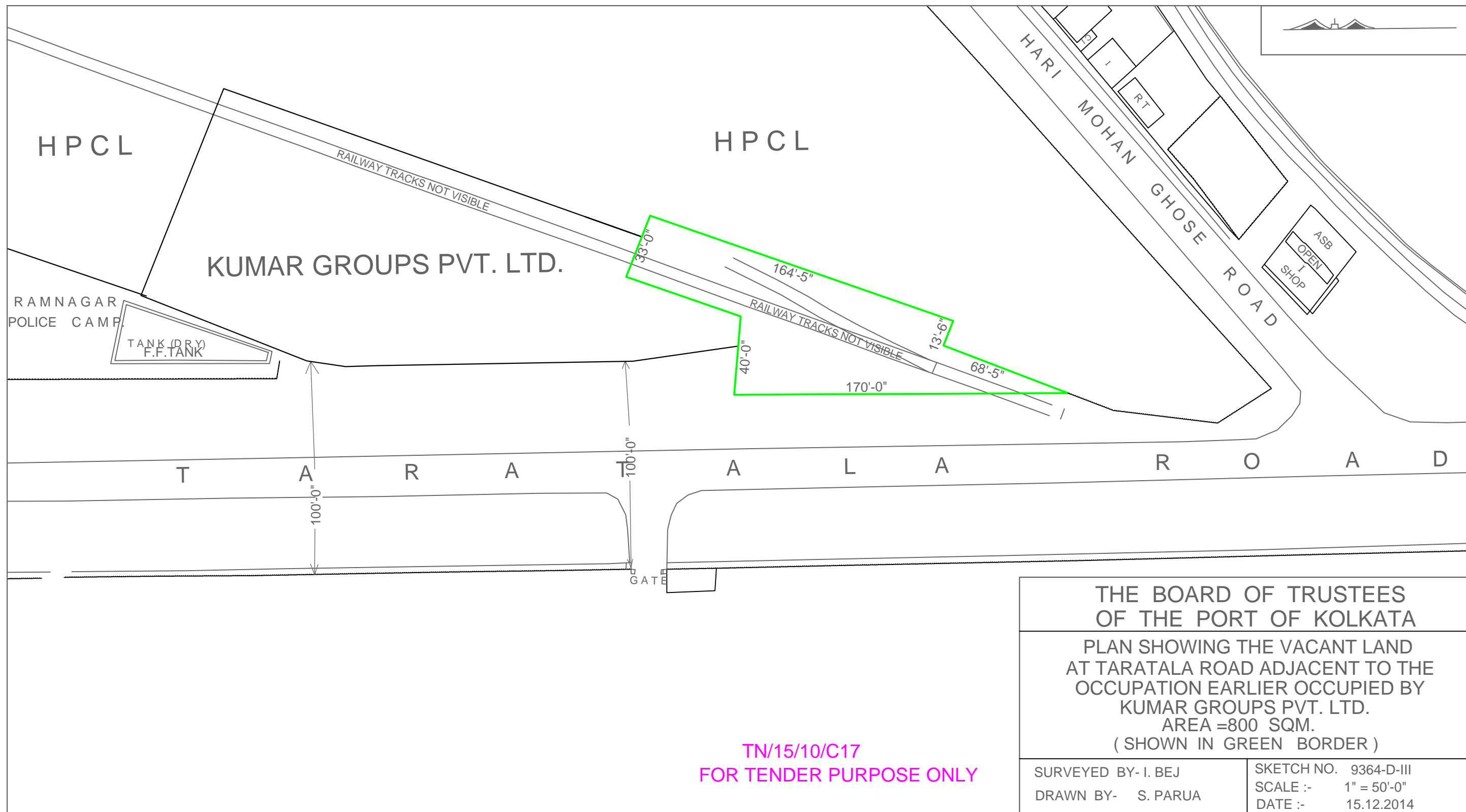


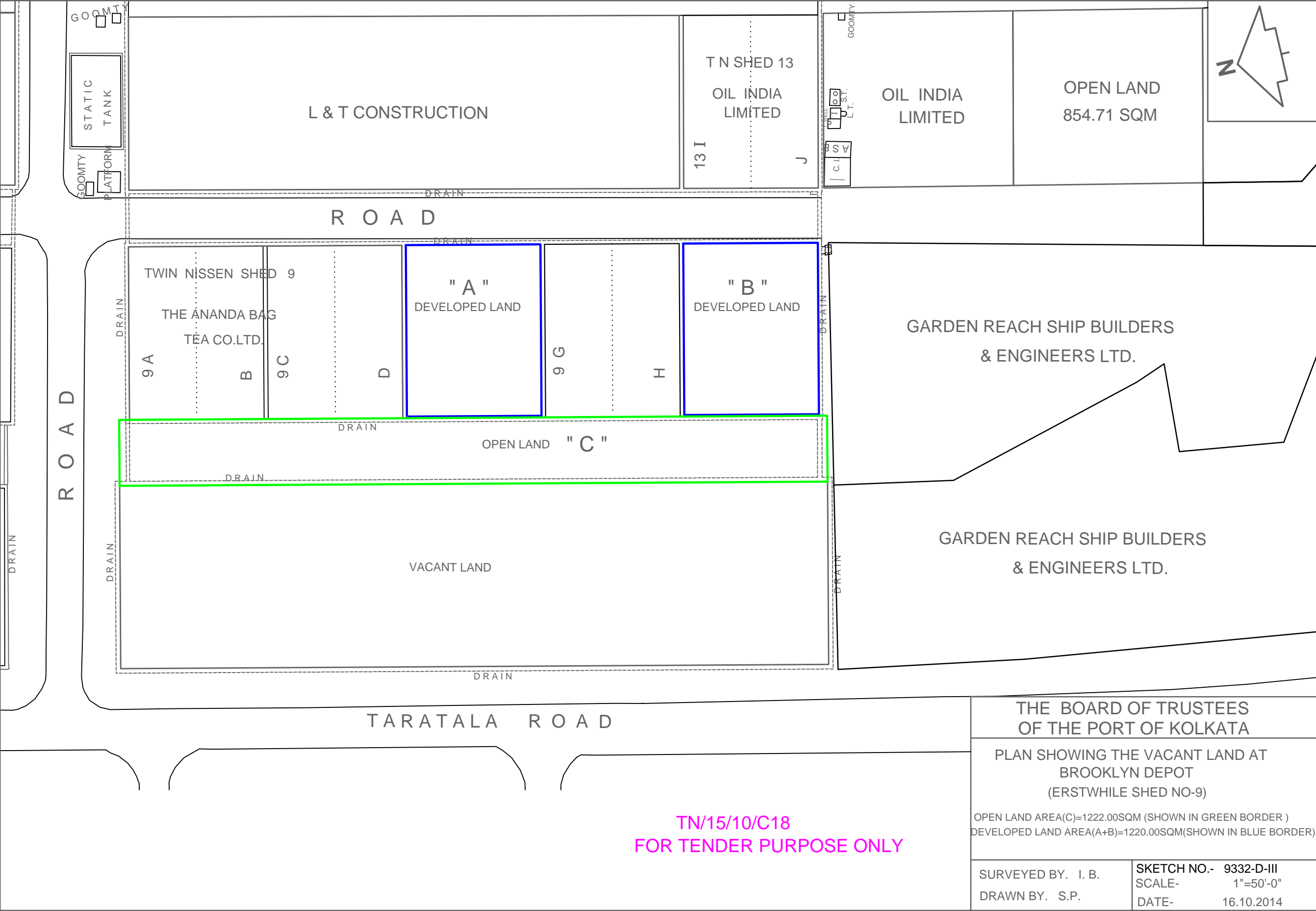






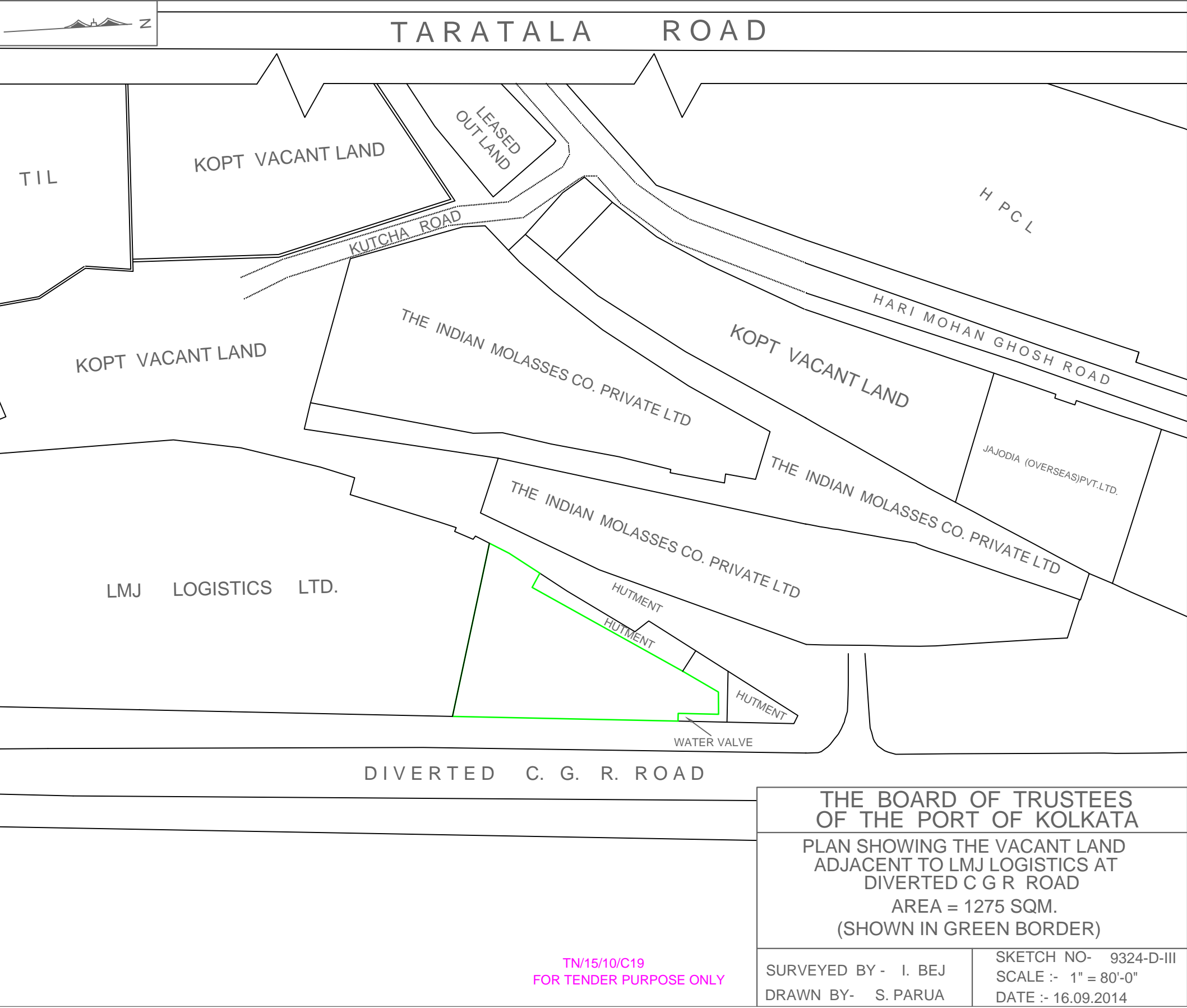


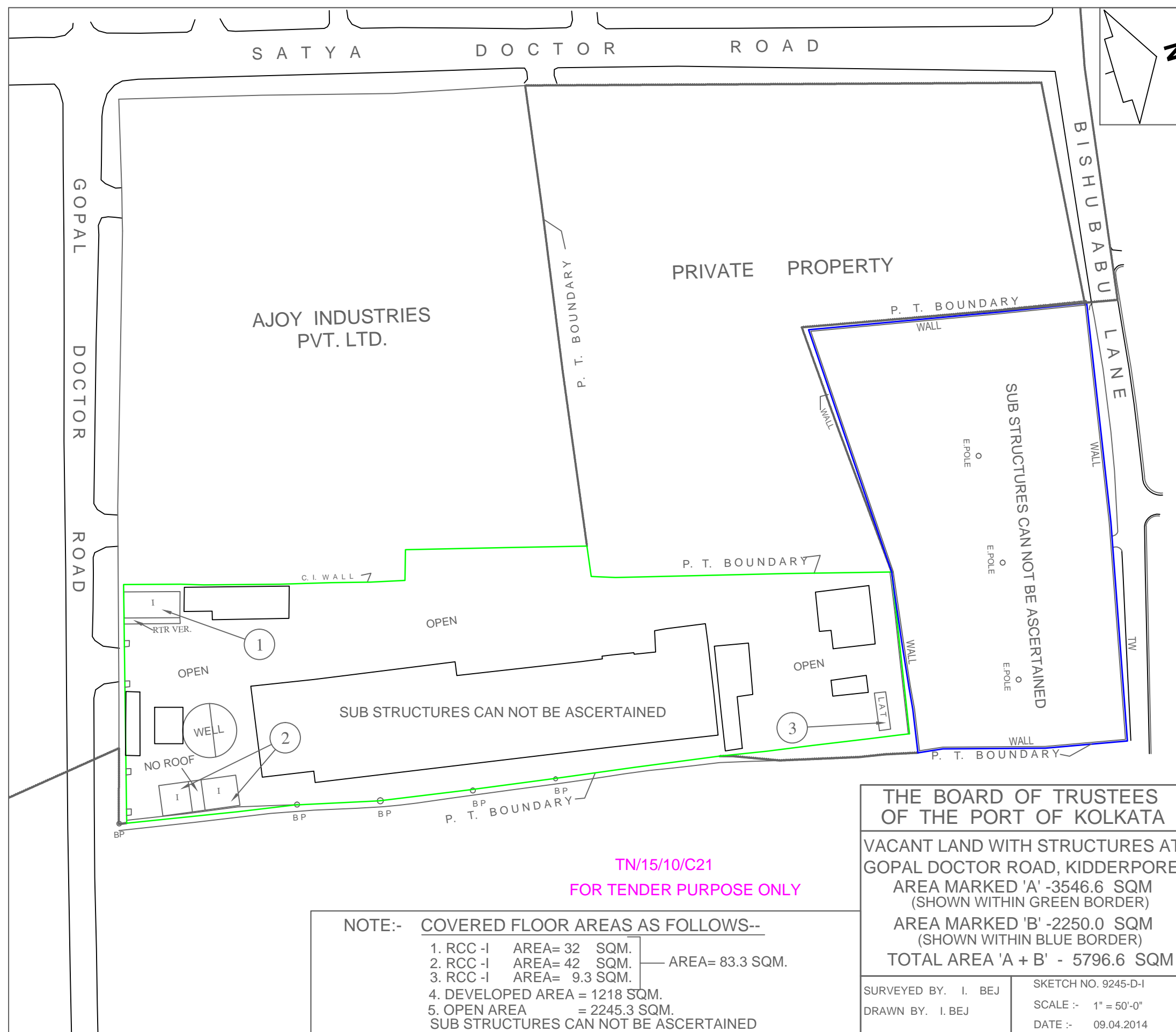


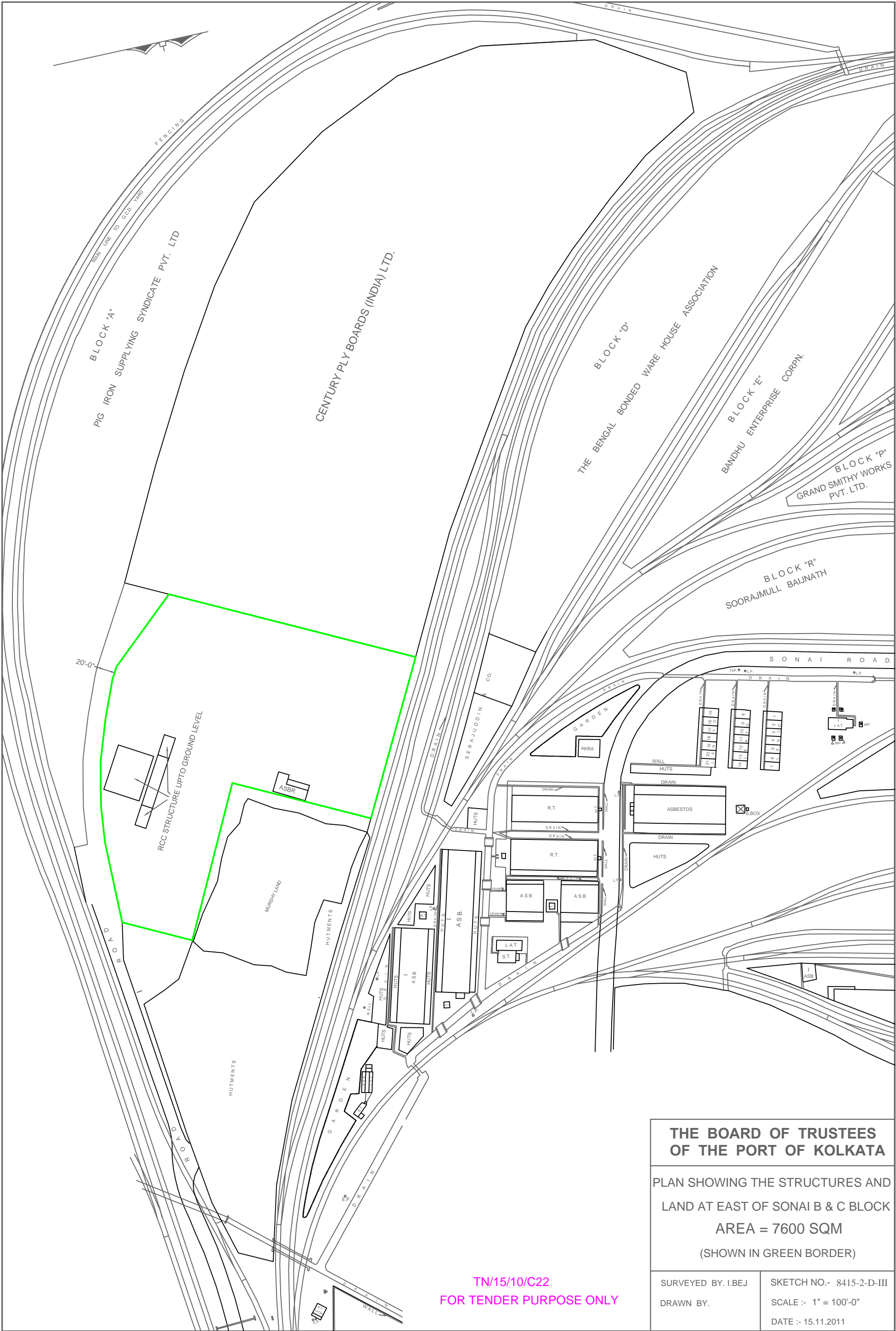


TN/15/10/C18
FOR TENDER PURPOSE ONLY

| | |
|--|------------------------|
| THE BOARD OF TRUSTEES OF THE PORT OF KOLKATA | |
| PLAN SHOWING THE VACANT LAND AT BROOKLYN DEPOT (ERSTWHILE SHED NO-9) | |
| OPEN LAND AREA(C)=1222.00SQM (SHOWN IN GREEN BORDER) DEVELOPED LAND AREA(A+B)=1220.00SQM(SHOWN IN BLUE BORDER) | |
| SURVEYED BY. I. B. | SKETCH NO.- 9332-D-III |
| DRAWN BY. S.P. | SCALE- 1"=50'-0" |
| | DATE- 16.10.2014 |

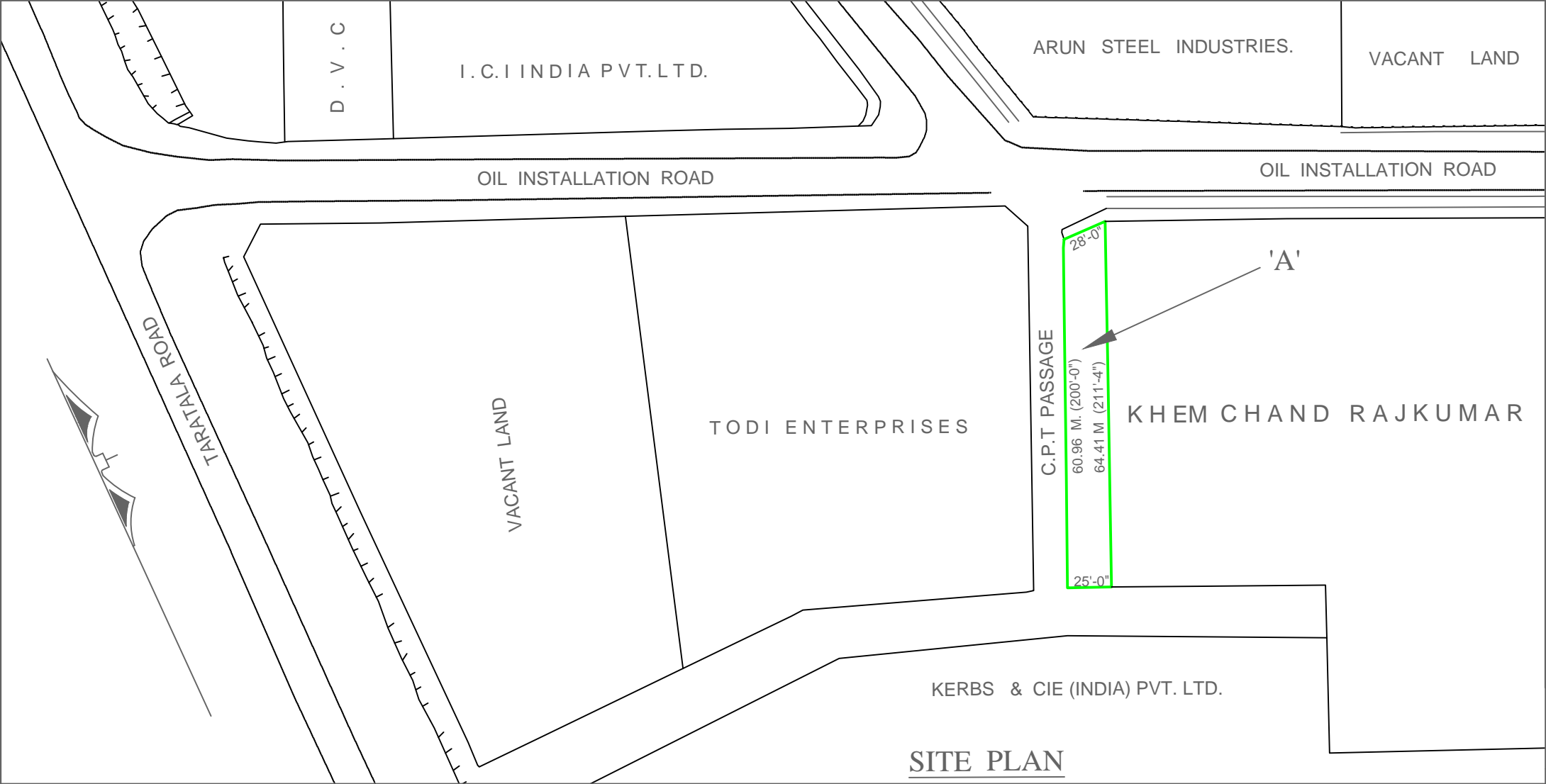






TN/15/10/C22
FOR TENDER PURPOSE ONLY

| THE BOARD OF TRUSTEES OF THE PORT OF KOLKATA | |
|--|--------------------------|
| PLAN SHOWING THE STRUCTURES AND LAND AT EAST OF SONAI B & C BLOCK AREA = 7600 SQM (SHOWN IN GREEN BORDER) | |
| SURVEYED BY. I.BEJ | SKETCH NO.- 8415-2-D-III |
| DRAWN BY. | SCALE :- 1" = 100'-0" |
| | DATE :- 15.11.2011 |

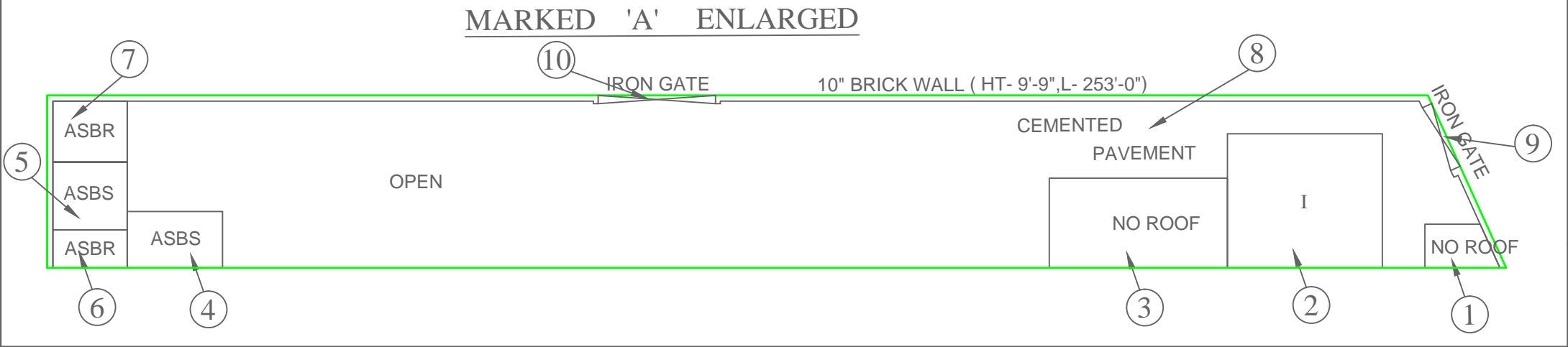


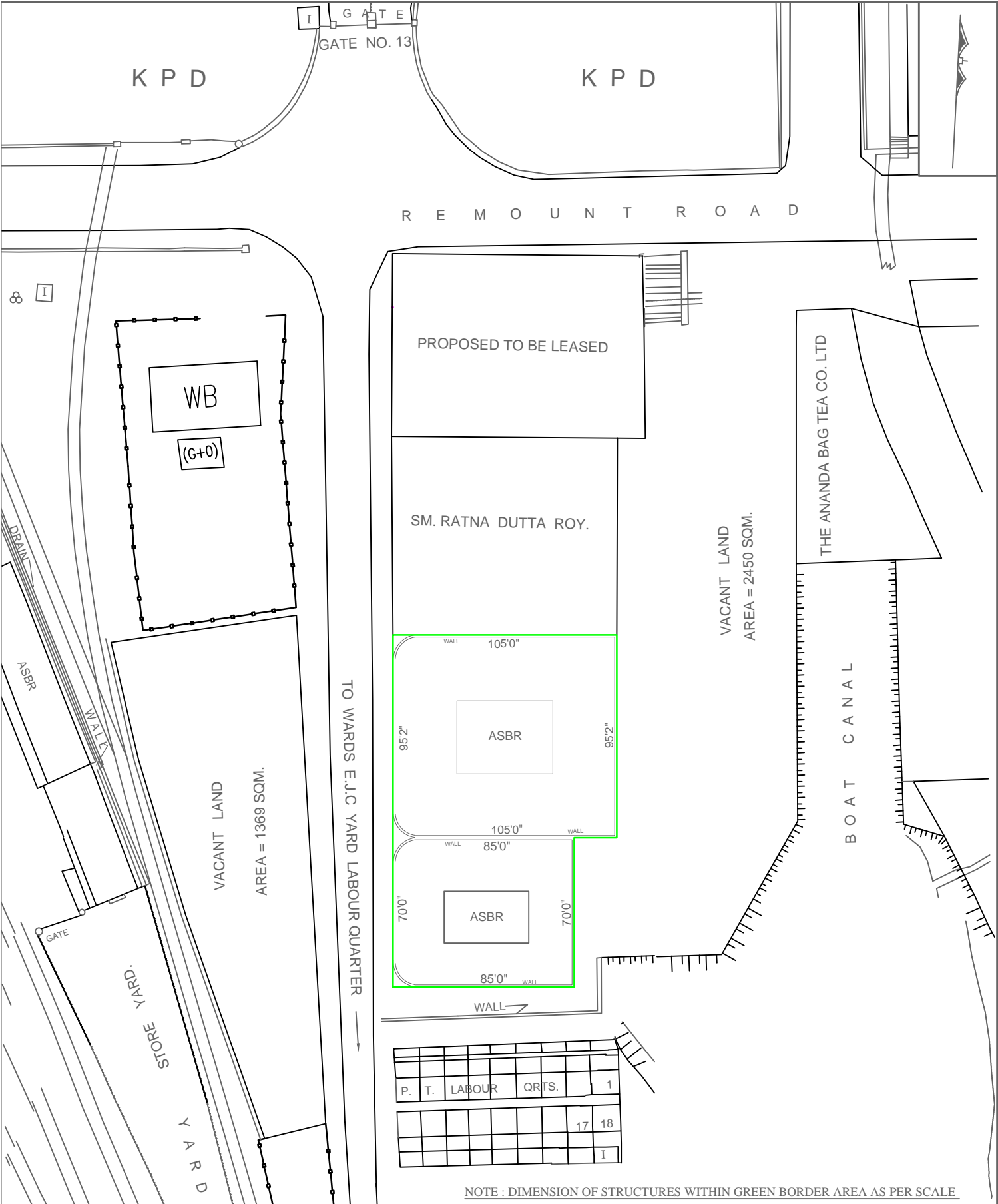
| SL. | NATURE | AREA | HT. |
|-----|-------------------|-----------|-------------|
| 1 | NO ROOF | 5.55 SQM | 10'0"-6'10" |
| 2 | RCC-I | 40.43 SQM | 11'9" |
| 3 | NO ROOF | 31.20 SQM | 8'3" |
| 4 | ASBS | 10.40 SQM | 8'6"-7'4" |
| 5 | ASBS | 9.82 SQM | 9'5"-8'0" |
| 6 | ASBR | 5.50 SQM | 9'5"-8'0" |
| 7 | ASBR | 8.80 SQM | 9'5"-8'0" |
| 8 | CEMENTED PAVEMENT | 64.84 SQM | |

TN/15/10/C23
FOR TENDER PURPOSE ONLY

THE BOARD OF TRUSTEES
OF THE PORT OF KOLKATA
PLAN SHOWING THE PRESENT
STRUCTURES ON THE VACANT
LAND AT OIL INSTALLATION ROAD
AREA = 477.71 SQM
(SHOWN IN GREEN BORDER)

| | |
|--------------------|------------------------|
| SURVEYED BY. I.BEJ | SKETCH NO.- 8371-D-III |
| DRAWN BY. | SCALE :- 1" = 20'-0" |
| | DATE :- 04.11.2009 |

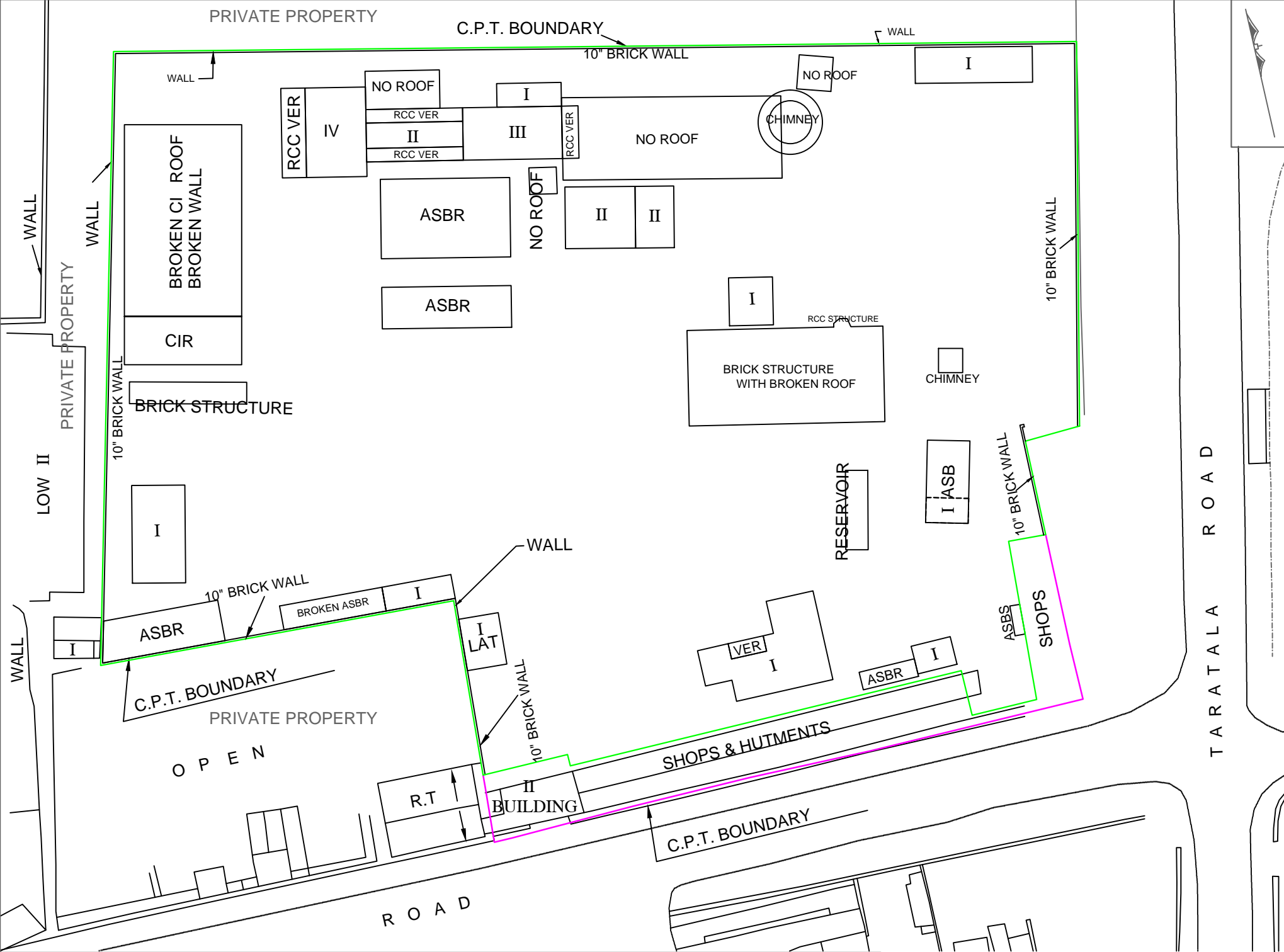




NOTE:-
ASB STRUCTURE= (144 + 89)= 233 SQM.
OPEN LAND = (785.71 + 462.38)= 1248.09 SQM.

TN/15/10/C24
FOR TENDER PURPOSE ONLY

| | |
|---|--|
| THE BOARD OF TRUSTEES OF THE PORT OF KOLKATA | |
| VACANT LAND WITH STRUCTURE AT OFF REMOUNT ROAD OPPOSITE TO 13 no. GATE OF KPD AREA = 1481.09 SQM. (SHOWN WITHIN GREEN BORDER) | |
| SURVEYED BY. I.BEJ DRAWN BY. S. PARUA | SKETCH NO.- 9401-D-I SCALE :- 1"=60'-0" DATE :- 11.02.2015 |



TN/15/10/C25
FOR TENDER PURPOSE ONLY

NOTE:-
LEASED OUT AREA = 10268.56 SQM
(SHOWN IN MAGENTA BORDER)
AVAILABLE AREA = 9698.11 SQM
(SHOWN IN GREEN BORDER)

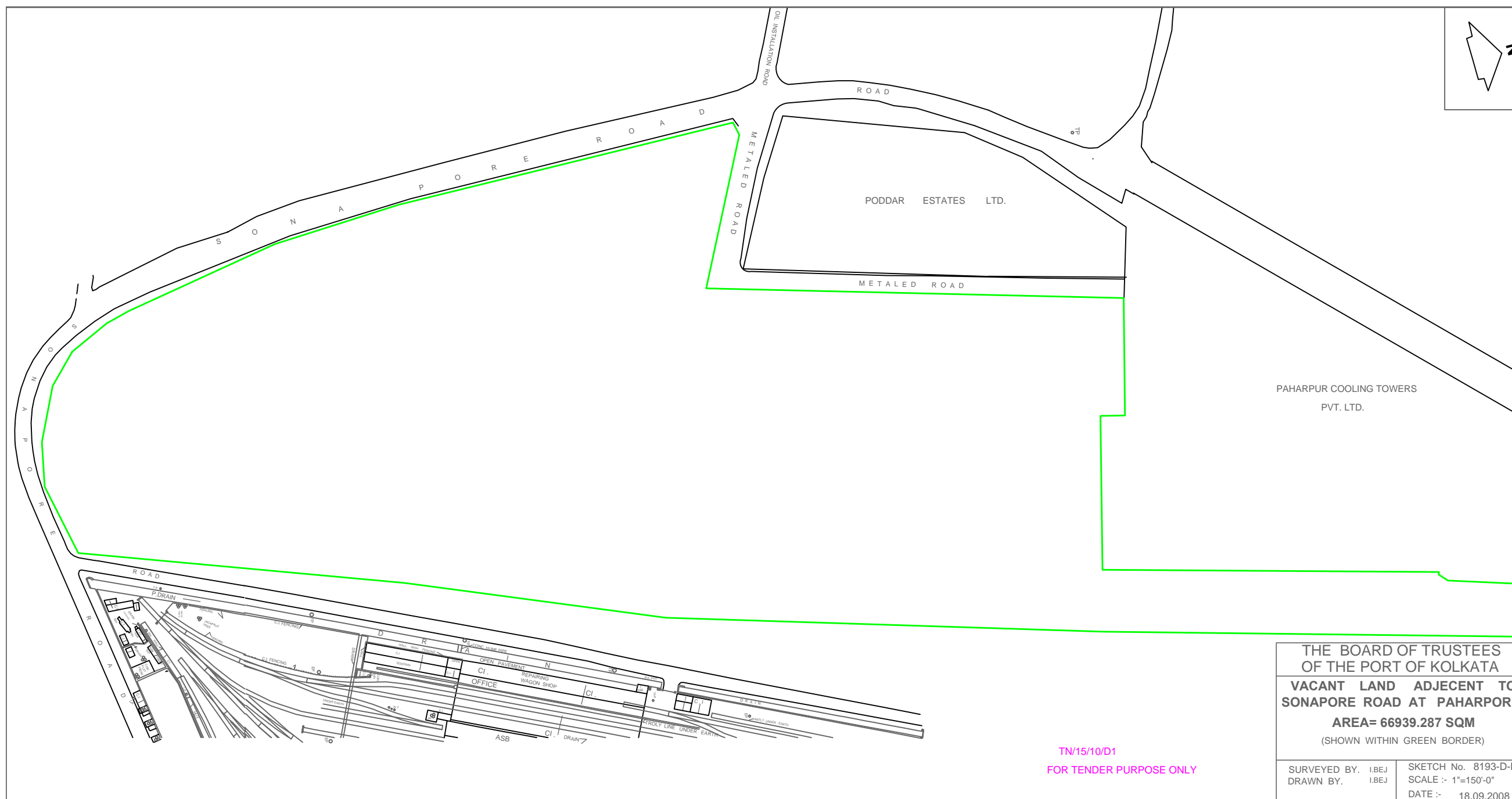
THE BOARD OF TRUSTEES
OF THE PORT OF KOLKATA

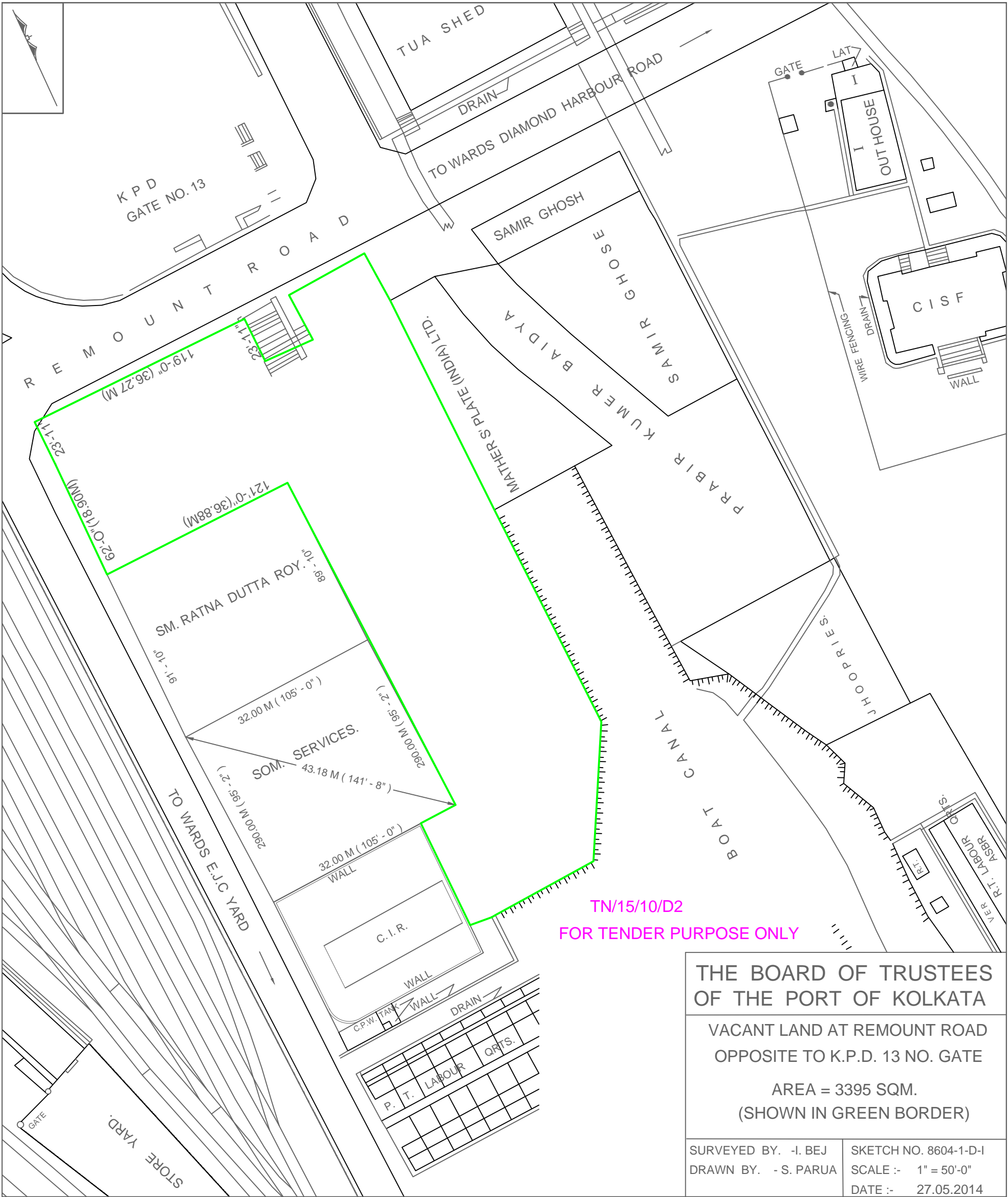
PLAN SHOWING THE STRUCTURES
ON THE LAND EARLIER LEASED
TO
THE BURMALIME & CHEMICALS CO. LTD

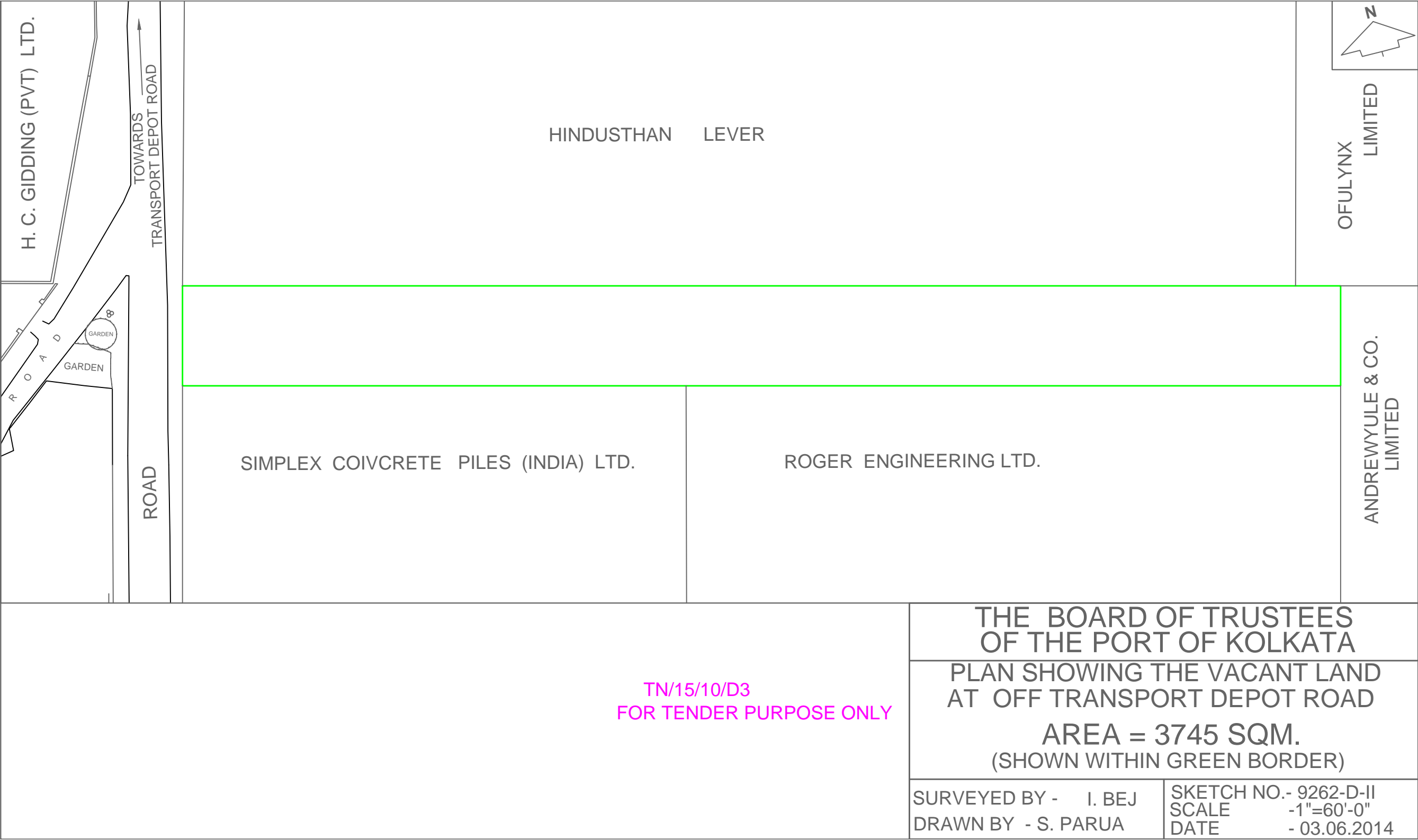
AT FATHEPUR

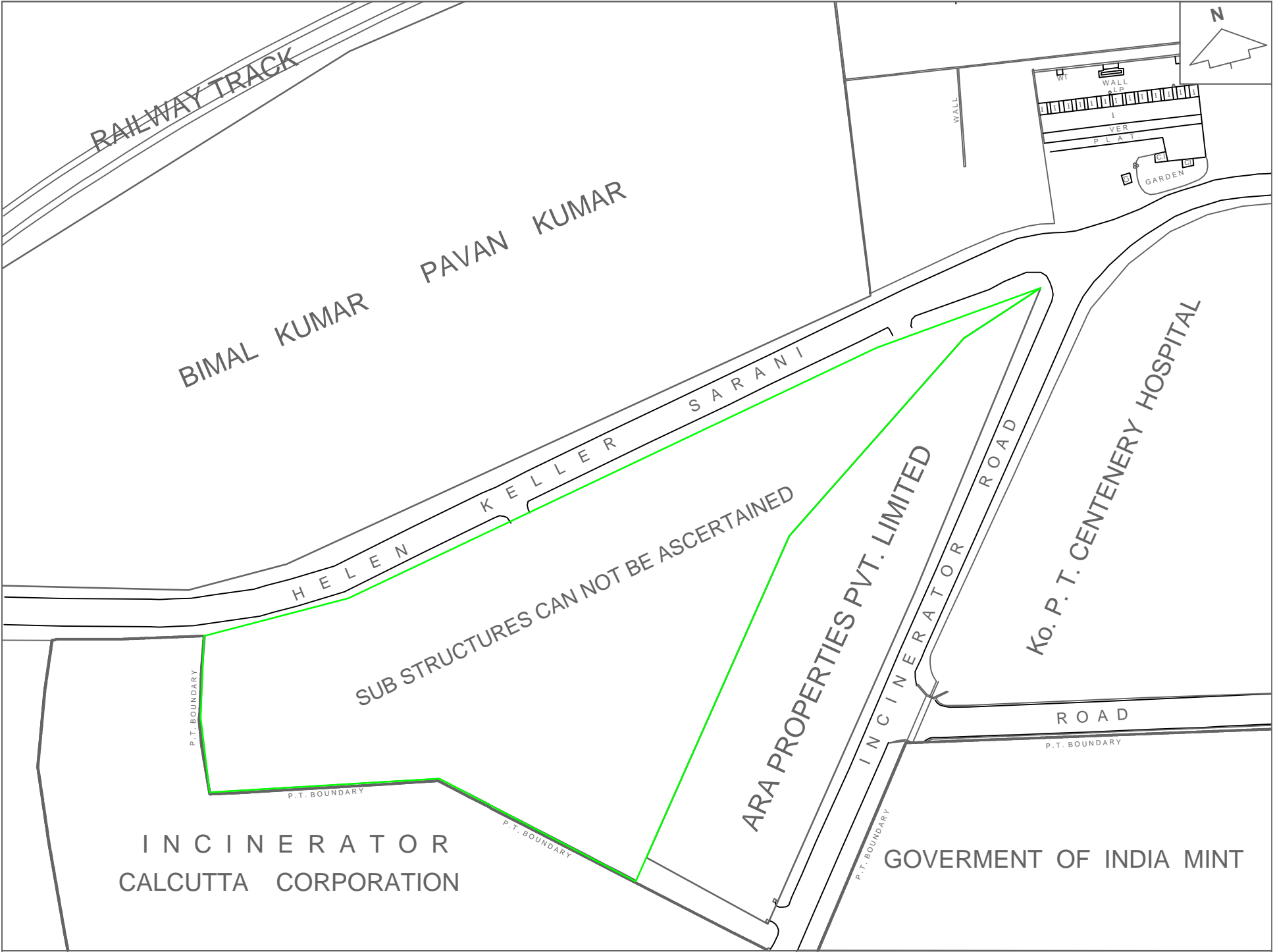
SURVEYED BY. I.BEJ
DRAWN BY. I.BEJ

SKETCH NO.- 8179-1-D II
SCALE-1"=50'-0"
DATE- 16.02.2009

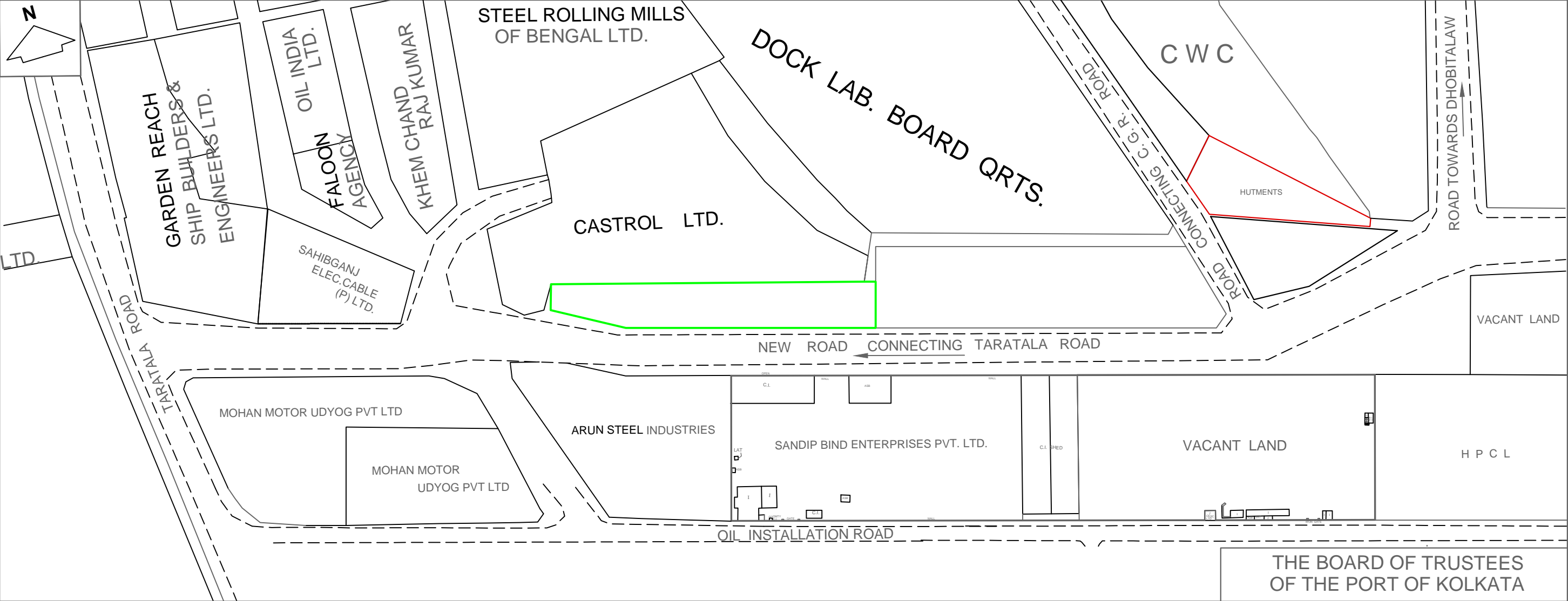








| | | | |
|--|--|---|---|
| <p>TN/15/10/D4</p> <p>FOR TENDER PURPOSE ONLY</p> <p>NOTE:-</p> <p>SUB STRUCTURES CAN NOT BE ASCERTAINED</p> | | <p>THE BOARD OF TRUSTEES OF THE PORT OF KOLKATA</p> | |
| | | <p>PLAN SHOWING THE VACANT LAND AT HELEN KILLER SARANI</p> <p>AREA = 9650 SQM.</p> <p>(SHOWN WITHIN GREEN BORDER)</p> | |
| | | <p>SURVEYED BY - I. BEJ</p> <p>DRAWN BY - S. PARUA</p> | <p>SKETCH NO. - 8399-D-II</p> <p>SCALE- 1"=100'-0"</p> <p>DATE - 04.06.2014</p> |



TN/15/10/D5
FOR TENDER PURPOSE ONLY

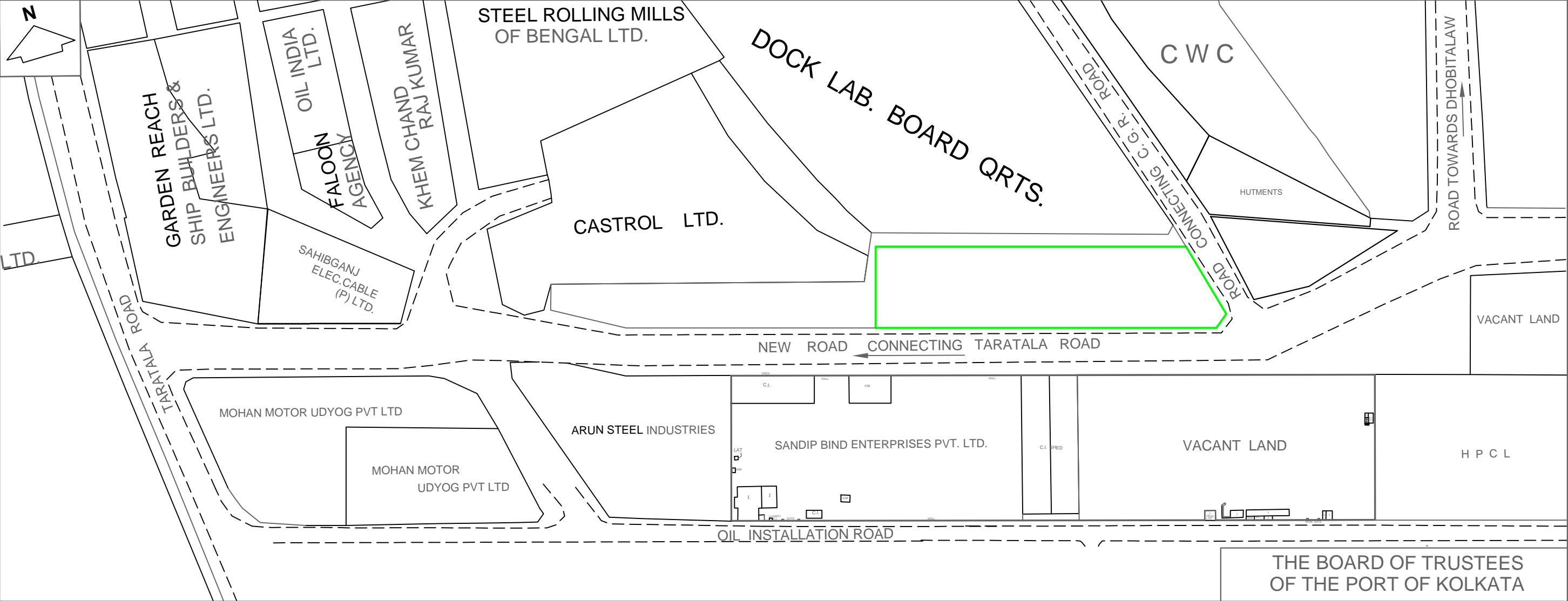
THE BOARD OF TRUSTEES
OF THE PORT OF KOLKATA

PLAN SHOWING THE VACANT LAND
AT NEWLY CONSTRUCTED ROAD
FROM DHOBITALAW TO TARATALA ROAD

AREA = 2725 SQM
(SHOWN IN GREEN BORDER)

SURVEYED BY - I BEJ
DRAWN BY - S. PARUA

SKETCH No. 9268-D-III
SCALE :- 1"=150'-0"
DATE :- 06.06.2014



TN/15/10/D6
FOR TENDER PURPOSE ONLY

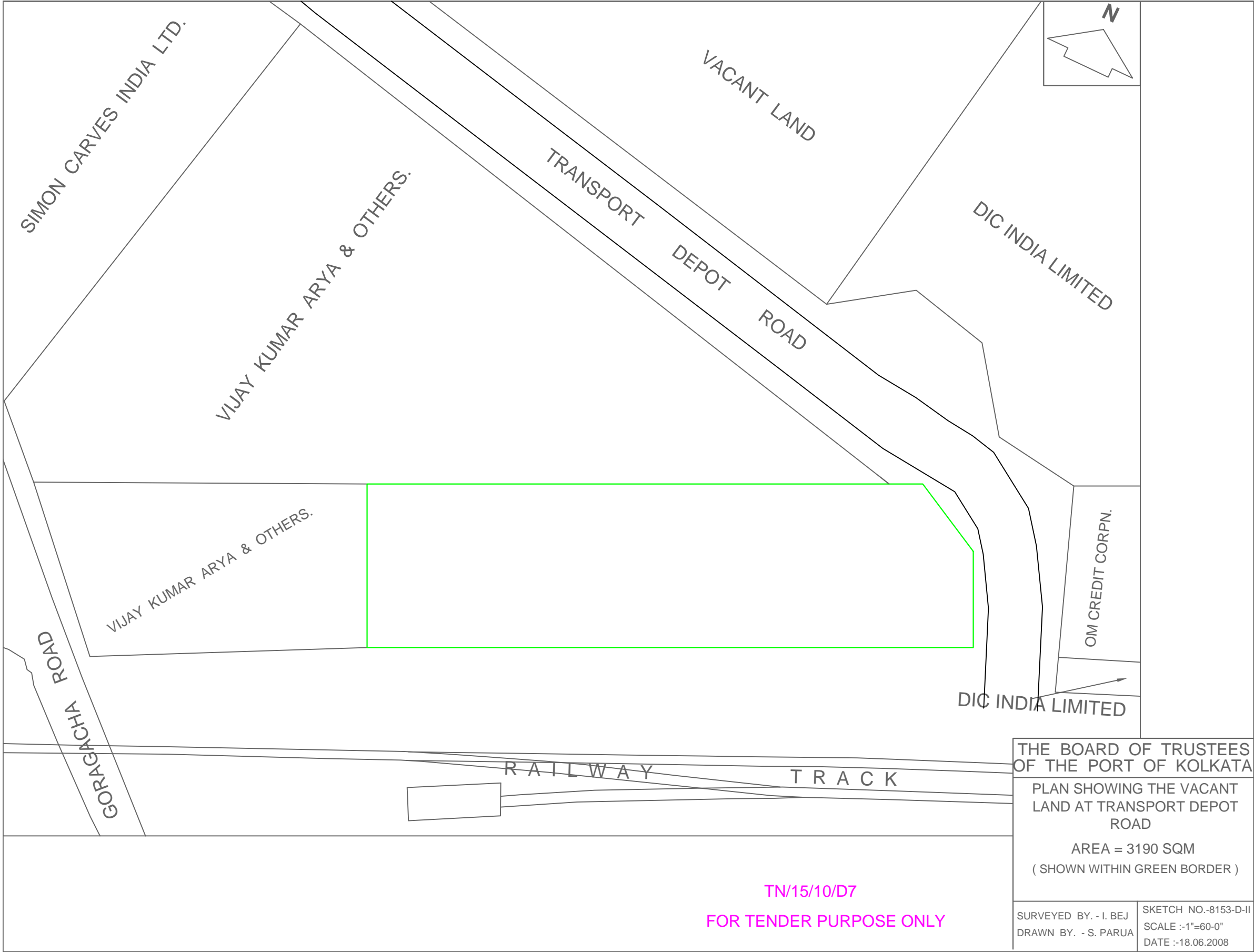
THE BOARD OF TRUSTEES
OF THE PORT OF KOLKATA

PLAN SHOWING THE VACANT LAND
AT NEWLY CONSTRUCTED ROAD
FROM DHOBITALAW TO TARATALA ROAD

AREA = 5290.0 SQM
(SHOWN IN GREEN BORDER)

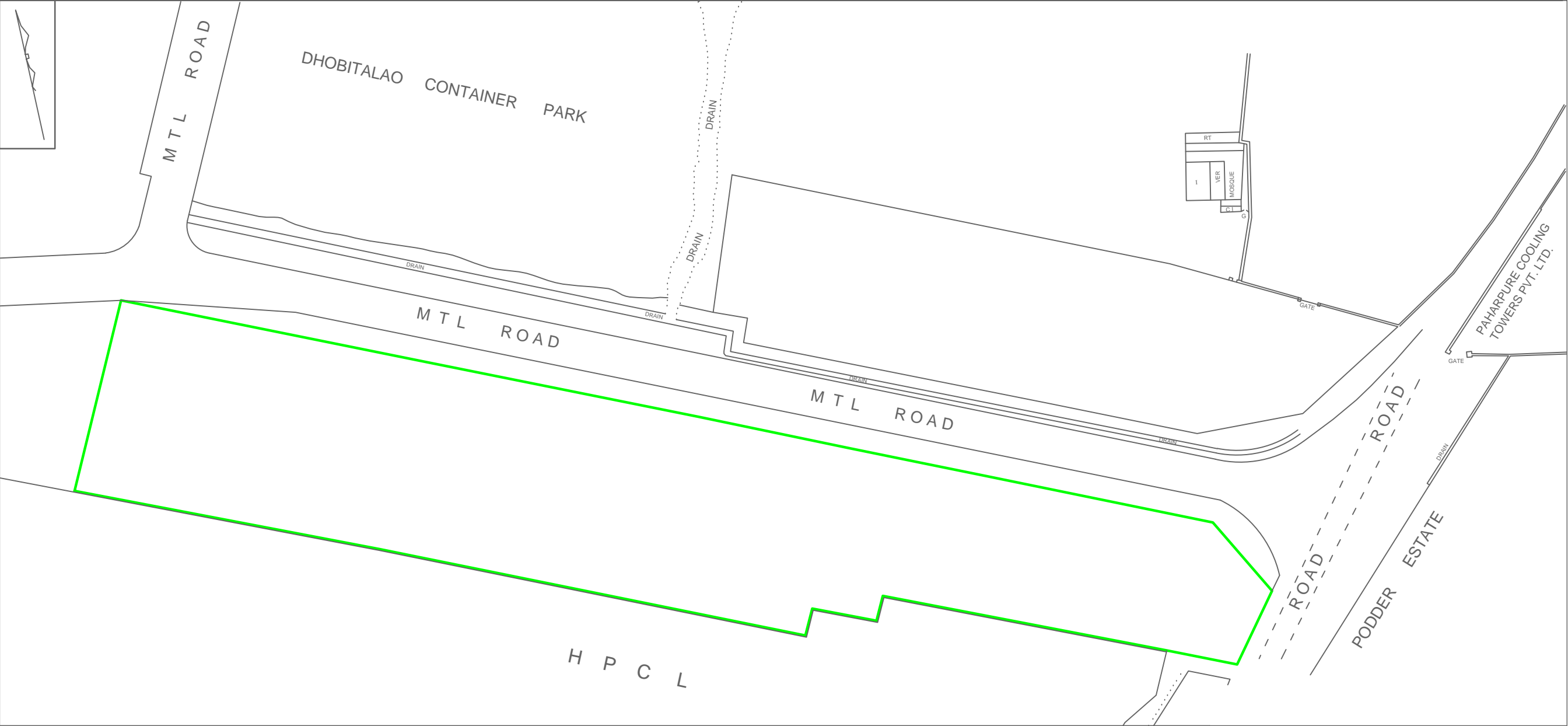
SURVEYED BY - I BEJ
DRAWN BY - S. PARUA

SKETCH No. 8575-2-D-III
SCALE :- 1"=150'-0"
DATE :- 06.06.2014



TN/15/10/D7
FOR TENDER PURPOSE ONLY

| | |
|--|--|
| THE BOARD OF TRUSTEES OF THE PORT OF KOLKATA | |
| PLAN SHOWING THE VACANT LAND AT TRANSPORT DEPOT ROAD | |
| AREA = 3190 SQM (SHOWN WITHIN GREEN BORDER) | |
| SURVEYED BY. - I. BEJ DRAWN BY. - S. PARUA | SKETCH NO.-8153-D-II SCALE :-1"=60'-0" DATE :-18.06.2008 |



TN/15/10/D8
FOR TENDER PURPOSE ONLY

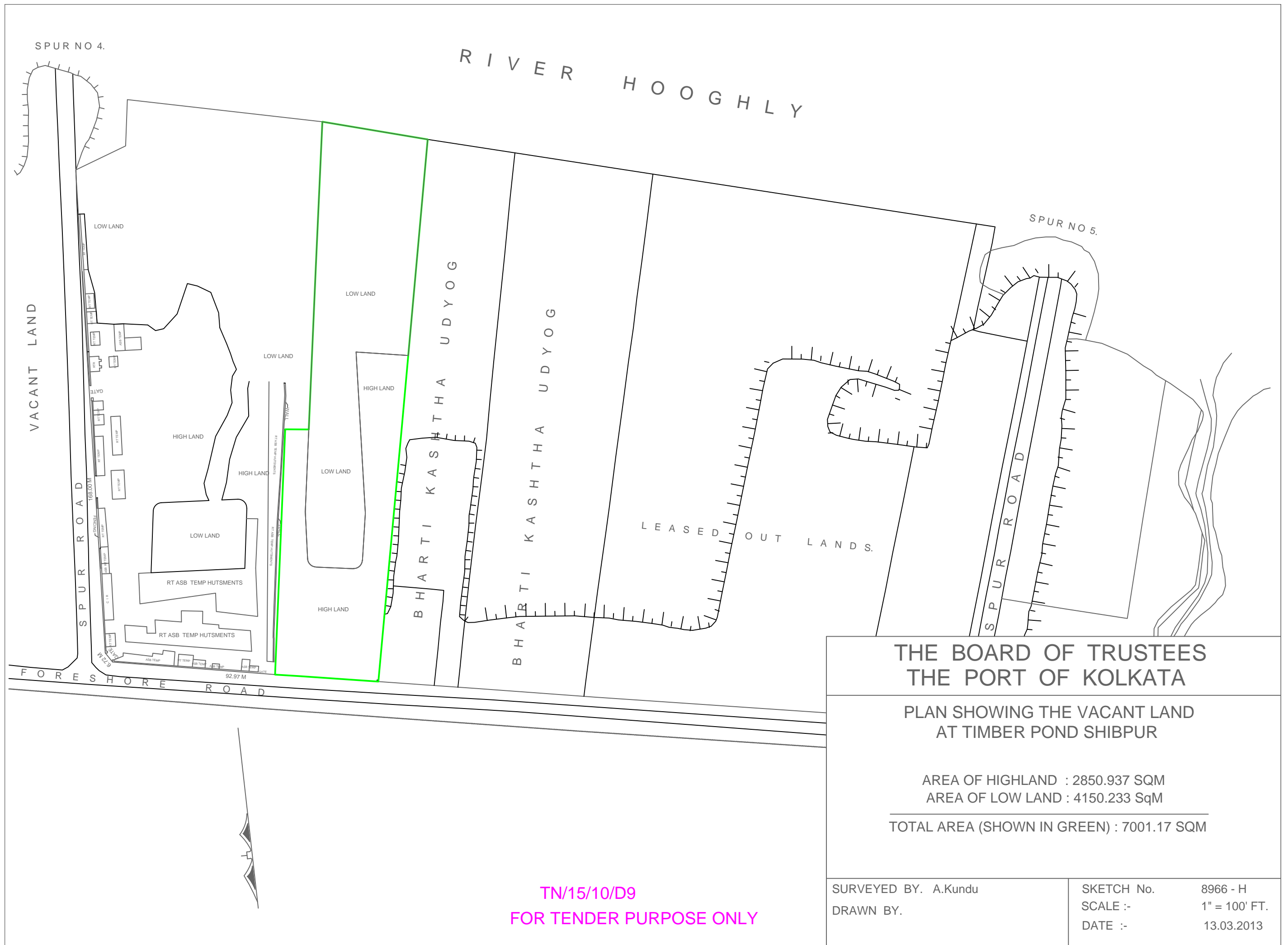
THE BOARD OF TRUSTEES
OF THE PORT OF KOLKATA

VACANT LAND AT NEWLY
CONSTRUCTED ROAD AT DHOBITALAO

AREA = 9619.699 SQM
(SHOWN IN GREEN BORDER)

SURVEYED BY - I BEJ
DRAWN BY -

SKETCH No. 8760-D-III
SCALE :- 1" = 80'-0"
DATE :- 03.01.2012





THE BOARD OF TRUSTEES
THE PORT OF KOLKATA

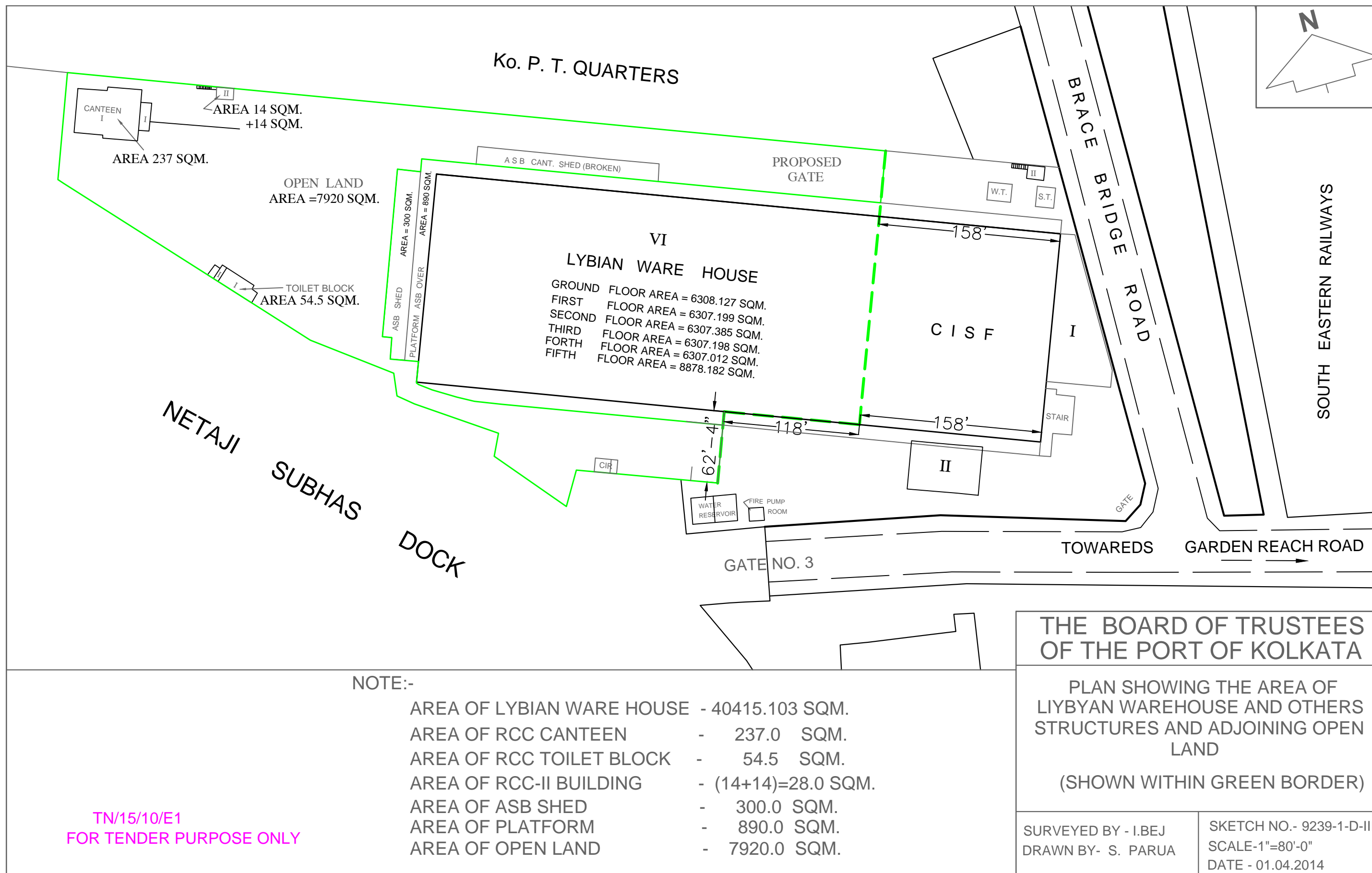
PLAN SHOWING THE LAND
AT TIMBER POND SHIBPUR

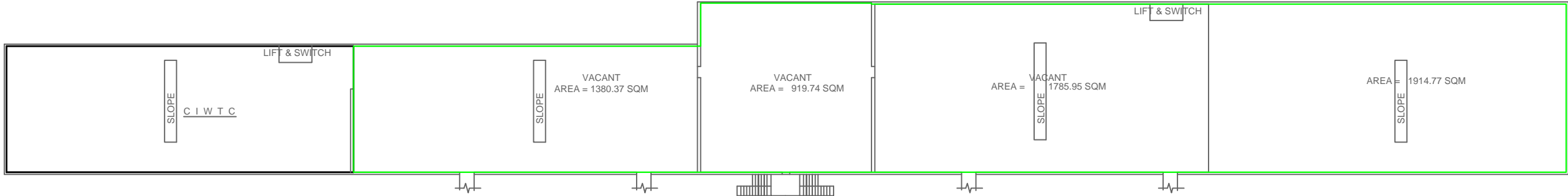
HIGH LAND AREA : 3522.777 SQM
LOW LAND AREA : 4725.693 SQM

(SHOWN IN GREEN BORDER)

TN/15/10/D10
FOR TENDER PURPOSE ONLY

| | | |
|----------------------|------------|--------------|
| SURVEYED BY. A.Kundu | SKETCH No. | 8972 - H |
| DRAWN BY. | SCALE :- | 1" = 100 FT. |
| | DATE :- | 15.03.2013 |





FIRST FLOOR PLAN

TN/15/10/E3
FOR TENDER PURPOSE ONLY

| | |
|--|---|
| THE BOARD OF TRUSTEES OF THE PORT OF KOLKATA | |
| PLAN SHOWING THE VACANT GODOWN SPACE AT THE 1 st. FLOOR OF T. T. SHED AREA = 6000.83 SQM (SHOWN IN GREEN BORDER) | |
| SURVEYED BY- I. BEJ | SKETCH NO. 8804-D-II SCALE- 1"=70'-0" DATE - 09.05.2013 |